



# Profile Of Zilha Parishads In Maharashtra



State Election Commission  
Maharashtra



# Profile of Zilha Parishads in Maharashtra



STATE ELECTION COMMISSION  
MAHARASHTRA

**State Election Commission  
Maharashtra**

October 2018

**Concept and Inspiration:**

Shri. J.S. Saharia, State Election Commissioner, Maharashtra

**Guidance:**

Shri. Shekhar Channe, Secretary, State Election Commission, Maharashtra

**Compilation:**

State Election Commission, Maharashtra & Divisional Commissioner Office, Pune

**Special Thanks:**

Dr. Deepak Mhaisekar, Divisional Commissioner, Pune Division

**Edited & Compiled by:**

Shri. Rajaram Zende, Deputy Commissioner, State Election Commission, Maharashtra

Shri. Chandrakanth Gudewar, Deputy Commissioner, Development, Pune

Shri. Vilas Jhadhav, Assistant Commissioner, Development, Pune

Shri. Jagdish More, Public Relations Officer, State Election Commission, Maharashtra

Dr. Vaibhav Saple, Assistant Block Development Officer, State Election Commission, Maharashtra

Shri. Prakash Bomble, Section Officer, Pune

Shri. Balbir Singh Aulakh, Intern, State Election Commission, Maharashtra

**Published by:**

State Election Commission, Maharashtra  
New Administrative Building, 18th Floor,  
Hutatma Rajguru Chowk, Madame Cama Road,  
Mumbai – 400 032  
Tel.: 022-2206329/22023437

**Publication No.:** SEC/P.N36/2018-5/ Profile of ZPs

---

**Disclaimer :** This book is based on the information provided by the Chief Executive Officers of ZilhaParishads of the state through the six Divisional Commissioners. The compilation of this book is strictly for the purpose of disseminating information and academic development.

Although all the efforts have been made to make this information accurate, readers should refer to the source data available with the ZilhaParishads in case of doubt or further clarity.

maps shown in book are not to scale and for representation purpose only

# Thanks:

## Divisional Commissioners of Maharashtra

Sr. No.	Division Commissioner	Division
1	Dr Deepak Mhaisekar (IAS)	Pune
2	Shri Jagdish Patil (IAS)	Konkan
3	Shri Piyush Singh (IAS)	Amravati
4	Dr Purushottam Bhapkar (IAS)	Aurangabad
5	Shri Rajaram Mane (IAS)	Nashik
6	Dr Sanjeev Kumar (IAS)	Nagpur

## Chief Executive Officers of Zilha Parishads in Maharashtra

Sr. No.	Chief Executive Officers	Zilha Parishads
1	Smt Aanchal Goyal	Ratnagiri
2	Shri Abhijeet Raut	Sangli
3	Shri Ajay Gulane	Vardha
4	Shri Aman Mittal	Kolhapur
5	Shri Amol Yedge	Beed
6	Shri Ashok Kakde	Nanded
7	Shri Abhay Yawalkar	Raigad
8	Shri BipinItankar	Latur
9	Shri Deepak Kumar Meena	Washim
10	Shri Gangatharan D.	Dhule
11	Shri H.P. Tummod	Hingoli
12	Shri Jalaj Sharma	Yavatmal
13	Shri Jitendra Papalkar	Chandrapur
14	Smt K. Manjulakshmi	Sindhudurg
15	Shri Kailash Pagare	Akola
16	Shri Kailash Shinde	Satara
17	Smt Manisha Khatri	Amravati
18	Shri Mantada Dayanidhi	Gondhia
19	Shri Milind Borikar	Palghar
20	Shri Naresh Gite	Nashik
21	Smt Neema Arora	Jalna
22	Smt Pavneet Kaur	Aurangabad
23	Shri Prithviraj B.P.	Parbhani
24	Shri Rajendra Bharud	Solapur
25	Shri Randeep Somvanshi	Nandurbar
26	Shri Ravindra Jagtap	Bhandara

27	Shri Sanjay Yadav	Nagpur
28	Shri Sanjay Kolte	Osmanabad
29	Shri Shivaji Divekar	Jalgaon
30	Shri Shunmugarajan S.	Budhana
31	Shri Suraj Mandhare	Pune
32	Shri Vijay Rathod	Gadhchiroli
33	Shri Vishwajeet Mane	Ahmednagar
34	Shri Vivek L. Bhimanwar	Thane

# Preface



A historic beginning was made in 1992 through the 73rd and 74th Amendments to the Indian Constitution, to provide the rightful place to the Local Self-Governments (LSGs) in the process of Nation Building. These Amendments amongst others provided for i) Constitutional status to all the Local Self-Governments in the Country, and ii) Independent State Election Commission in each State for timely conducting of elections in a free, fair and transparent manner.

State Election Commission, Maharashtra which was established in 1994 returns more than 2,50,000 people's representatives every 5 years in nearly 28,000 LSGs (27 Municipal Corporations, 228 Municipal Councils, 130 Nagar Panchayats, 34 Zilha Parishads, 351 Panchayat Samitis and 27781 Village Panchayats).

While conducting elections during 2015-18, a need was felt to have information about them (LSGs) at one place on the lines of District Gazetteers published by the Government prior to Independence. This being a herculean task, it was decided after detailed consultation at various levels to initially collect basic statistical information about all the Municipal Corporations, Zilha Parishads & Municipal Councils and publish the same as separate volumes. Gradual improvement could be made in those books later on.

State Election Commission, Maharashtra keeping the above in mind, asked the Divisional Commissioner, Pune to prepare formats for collecting the required information after consulting various Divisional Commissioners, Chief Executive Officers of Zilha Parishads and experts. I am happy to learn that the information has been provided by all the Chief Executive Officers in the finalised formats and the same has been compiled by the Divisional Commissioner, Pune with the help of all Divisional Commissioners and Chief Executive Officers of Zilha Parishads and the same is being published now.

The information in this book primarily pertains to demographic details, composition of Local Body, infrastructure, development plan and important features etc.

I am sure this book would be extremely useful not only to the Election Managers but also to the planners of these rural Local Self Governments besides researchers, students and stakeholders.

This being the first attempt of its kind, it is possible that some discrepancies and / or errors might have crept in while publishing this Book. If it is so, the same may be brought to our notice so that they could be rectified in future.

I take this opportunity to congratulate Mr. Deepak Mhaisekar, Divisional Commissioner, Pune, all the Divisional Commissioners, Chief Executive Officers of Zilha Parishads of the State and their staff for making this publication a reality. I wish this book all success.

**J.S.Saharia**  
State Election Commissioner  
Maharashtra

# Foreword



We were pleasantly surprised when Hon'ble State Election Commissioner, Maharashtra, looking at the complexities of the administration of rural area asked me to devise the formats and compile the basic information of the various ZilhaParishads at one place.

I am happy to mention that the required information was readily provided by all the Chief Executive Officers (CEOs) of ZilhaParishads in the formats agreed to by all of us and the same has been collected & compiled in a short span of time with the help of the various Divisional Commissioners.

I am further happy that this compilation of basic information of all the ZilhaParishads is being published by the State Election Commission for the benefit of the various stakeholders of democracy. I am sure this publication would be of extreme use not only during the elections but also for area planning.

I would like to thank all my colleague Divisional Commissioners, Chief Executive Officers of ZilhaParishads and their staff for so painstakingly collecting and compiling this information in a short period of time.

**Deepak Mhaisekar**  
Divisional Commissioner  
Pune

# INDEX

---

<b>Pune Division Zilha Parishads .....</b>	<b>10</b>
Zilha Parishad Pune .....	11
Zilha Parishad Satara .....	16
Zilha Parishad Sangli.....	21
Zilha Parishad Solapur .....	26
Zilha Parishad Kolhapur .....	32
<b>Nashik Division Zilha Parishads .....</b>	<b>37</b>
Zilha Parishad Nashik.....	38
Zilha Parishad Jalgaon .....	43
Zilha Parishad Dhule .....	48
Zilha Parishad Nandurbar.....	53
Zilha Parishad Ahmednagar .....	58
<b>Aurangabad Division Zilha Parishads .....</b>	<b>63</b>
Zilha Parishad Aurangabad .....	64
Zilha Parishad Jalna .....	70
Zilha Parishad Parbhani .....	75
Zilha Parishad Nanded .....	80
Zilha Parishad Hingoli.....	85
Zilha Parishad Beed .....	90
Zilha Parishad Latur .....	95
Zilha Parishad Osmanabad .....	100

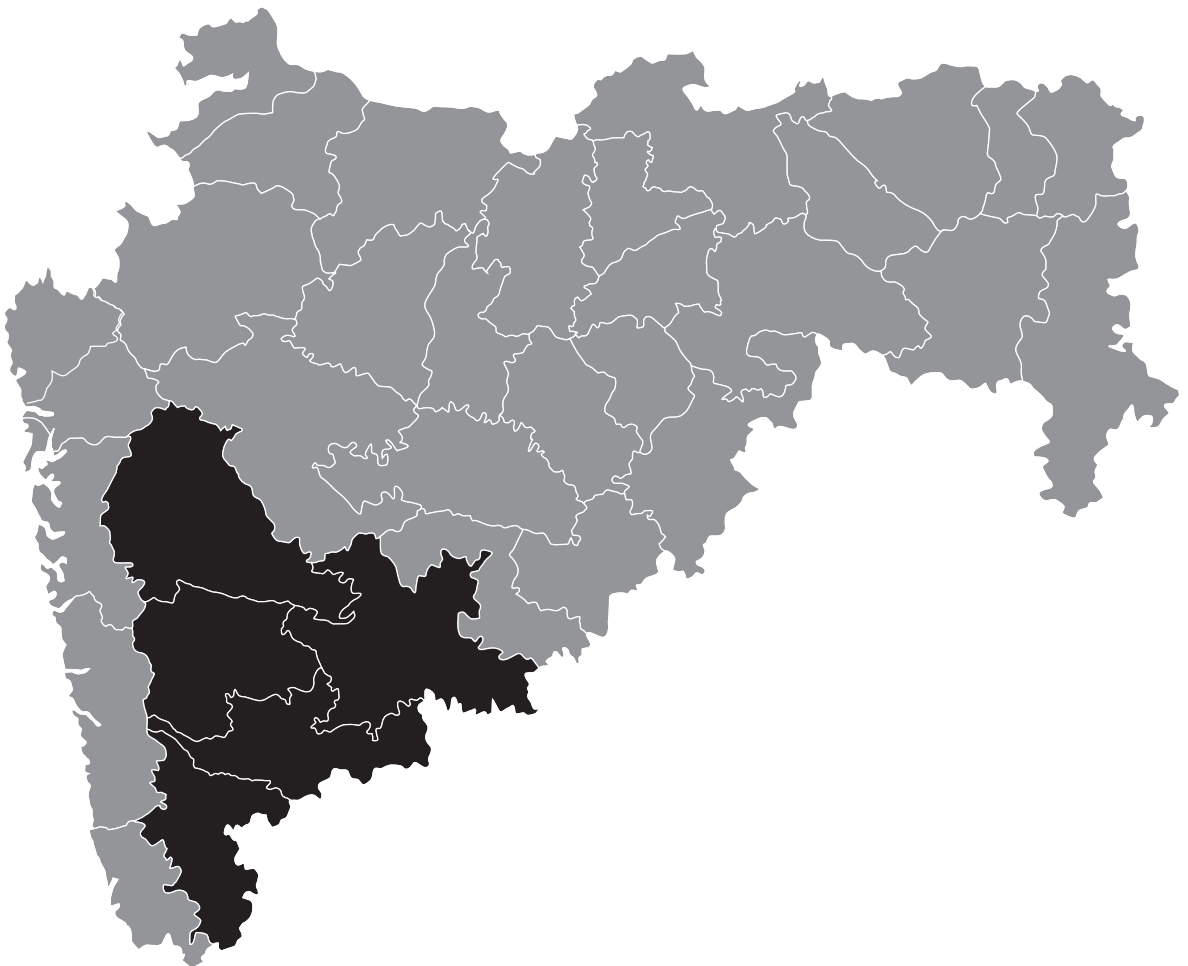
---

<b>Amravati Division Zilha Parishads</b> .....	<b>106</b>
Zilha Parishad Amravati.....	107
Zilha Parishad Yavatmal.....	112
Zilha Parishad Akola.....	117
Zilha Parishad Washim.....	122
Zilha Parishad Buldhana .....	127
<b>Nagpur Division Zilha Parishads</b> .....	<b>132</b>
Zilha Parishad Nagpur.....	133
Zilha Parishad Wardha .....	138
Zilha Parishad Chandrapur.....	143
Zilha Parishad Gadchiroli .....	148
Zilha Parishad Bhandara .....	153
Zilha Parishad Gondia.....	158
<b>Konkan Division Zilha Parishads</b> .....	<b>163</b>
Zilha Parishad Thane .....	164
Zilha Parishad Palghar .....	169
Zilha Parishad Raigad .....	174
Zilha Parishad Ratnagiri .....	179
Zilha Parishad Sindhudurg .....	185

---

# Pune Division Zilha Parishads

---



# Zilha Parishad Pune



<b>Revenue Division</b>		<b>Pune</b>
Name of District	Pune	
Name of Zilha Parishad	Pune	
Establishment year of Zilha Parishad	1962	
Zilha Parishad Website	www.punezp.org	
Email ID.	ceozp.pune@maharashtra.gov.in	
<b>Geographical Position</b>		
Geographical Location	Latitude 17.5° North to 19.2° North	
Longitude	73.2° East to 75.1° East	
Annual Rainfall	814.7mm	
Height from Sea Level( in Meters)	560 meters	
Geographical Area (in Sq.k.m.)	15642 Sq.k.m.	
<b>Transport</b>		
Nearest Distance of Transport Facilities From District Head Quarter	Name of Railway Station – Pune	
	Name of Airport – Lohagaon	
	Name of National Highway –	
	1.NH-4 Mumbai-Bengaluru 2. NH- 50 Pune-Nashik 3. NH- 56 Pune- Solapur	
Distance of Major Cities from District Head Quarter	State HQ- Mumbai Distance- 151 km	
	Divisional HQ- Vidhan Bhavan Pune Distance-0.5 km	
<b>Demographic Structure (2011)</b>		
Total Population	9429408	
Male	4924105	
Female	4505303	
Rural Population	3678226	
Rural Male	1903440	
Rural Female	1774786	
SC Population & Percentage	382023 9.92 %	
ST Population & Percentage	261467 6.79 %	
Growth Rate of Population	30.37 %	
Adult Sex Ratio	1000 Male : 915 FeMale	
Share in State Population	8.39%	
Sex Ratio (0 to 6)	883	
Estimated Population of 2018	12258230	
Projected Population of 2050	24516460	
Total number of Voters (2018)	2840471	

<b>Administrative Structure (2018)</b>	
Number of Panchayat Samiti	13
Number of Village Panchayats	1399
Number of Revenue Villages	1855
Number of Village Panchayat	Having 7 members – 635 Having 9 members – 425 Having 11 members – 151 Having 13 members – 82 Having 15 members – 35 Having 17 members – 71 Total number of V.Ps.- 1399 Total number of Group V.Ps - 190
Number of ZP Members	75
Number of PS Members	150
Number of SC Members	07
Number of ST Members	05
Number of OBC Members	20
Number of Women Members	38
Number of General Members	23
Approved Staff Pattern of Zilha Parishad	CEO (IAS)- 1-
	State Employees - Class-1- 139 Class 2- 357 Class 3- 51
	ZP Employees Class 3 – 17842 Class 4 - 1043
<b>Financial Position (2018-19)</b>	
Annual Income of Z. P. (in crores)	121.4 Cr.
Annual Expenditure of Z.P. (in crores)	131.10 Cr.
Annual State Grant in Aids (in crores)	1431.04 Cr.
Annual Central Grant in Aids (in crores)	1755 Cr.
<b>Drinking Water (2018)</b>	
Number of Regional Water supply Schemes	8
Number of Individual Water supply Schemes	2593
% of Households Having Drinking Water Facility Within their premises	80.6 %
<b>Education (2018)</b>	
Number Primary Schools	3675
Number of Private Grant in Aid Schools	98
Number of Private schools	58

Number of Students	Boys	Girls
ZP Primary Schools	11896	113851
Private Grant in Aid Schools	21979	19250
Private Schools	13014	11428
Number of Teachers	Male Teachers	Female Teachers
ZP Primary Schools	6033	5473
Private Grant in Aid Schools	403	459
Private Schools	250	413
Number of ZP Secondary Schools	--	
Number of Higher Secondary Schools	--	
Number of Students	Boys	Girls
ZP Secondary Schools	--	--
Higher Secondary Schools	--	--
Number of Teachers	Male Teachers	Female Teachers
ZP Secondary Schools	--	--
Higher Secondary Schools	--	--
Total literacy Rate (2011)	86.15 %	
<b>Health (2018)</b>		
Number of Primary Health Centres	96	
Number of Primary Health Sub Centres	539	
Number of Ayurveda Dispensaries	13	
Number of Health Squad	11	
Number of Rural Hospitals	24	
Number of Mother & Child Care Centres	Nil	
Number of Post Delivery Service Centers	Nil	
Infant Mortality Rate	19	
<b>Woman &amp; Child Welfare (2018)</b>		
	Boys	Girls
Number of children (0 to 6 years)	145089	296946
Number of Anganwadis	4150	
Number of Mini Anganwadis	473	
<b>Agriculture (2018)</b>		
Total Sown Area (in hectares)	<b>1562000</b>	
Total Sown Area (Kharip)	230830	
Total Sown Area (Rabbi)	404080	
<b>Animal Husbandry (2018)</b>		
Number of Veterinary Dispensaries	228	
Total Number of Livestock	2948296	

<b>Public Works Department (2018)</b>	
Total length of Roads with ZP	12478.20 Km
Other District Roads	2400.44 Km
Village Roads	10077.76 Km
<b>Minor Irrigation Dept. (2018)</b>	
Number of Percolation Tanks	616
Number of KT weirs	339
Number of Storage Tanks	560
Number of Corner Barriers	738
Number of Cement Barriers	Nil
<b>Unique Aspects of District (Geographical, Social, Political, Economical etc.)</b>	Pune is a sprawling city in the western Indian State of Maharashtra. It was once the base of the Peshwas of the Maratha Empire, which lasted from 1674 to 1818. Pune District is rich in art and culture, with glorious historical past such as Aga Khan Palace, Sinhagad fort, Shaniwarwada, Pataleshwar Temple, College of Engineering, Infosys Building, Osho Ashram, Khadakwasla Dam, 5 Ganesha of Ashtavinayak etc.
The details of the political persons who had/ have played significant role in Political / Social field at State or National level.	Mr. Sharad Pawar, former Chief Minister of Maharashtra, and former Union Agriculture Minister played significant role in developing Maharashtra State. Late Ramkrishna More, Late Vitthalrao Gadgil, were prominent leaders.

# Zilha Parishad Satara



<b>Revenue Division</b>		<b>Pune</b>
Name of District	Satara	
Name of Zilha Parishad	Satara	
Establishment year of Zilha Parishad	May 1962	
Zilha Parishad Website	Zpsatara.gov.in	
Email ID.	ceozpstr@gmail.com	
<b>Geographical Position</b>		
Geographical Location	Latitude - 17.5 North to 18.11 North Longitude – 73.33 East to 74.54 East	
Annual Rainfall	473 mm	
Height from Sea Level( in Meters)	742 meter	
Geographical Area (in Sq.k.m.)	10480 Sq.k.m.	
<b>Transport</b>		
Nearest Distance of Transport Facilities From District Head Quarter	Name of Railway Station – Satara road	
	Name of Airport – Lohagaon, Pune	
	Name of National Highway- NH - 4 Pune - Bengaluru	
Distance of Major Cities from District Head Quarter	State HQ- Mumbai Distance- 276 k.m.	
	Divisional HQ- Pune Distance- 112 k.m.	
<b>Demographic Structure (2011)</b>		
Total Population	3003741	
Male	1510842	
Female	149899	
Rural Population	2433363	
Rural Male	1219749	
Rural Female	1413614	
SC Population & Percentage	323236 (10.8%)	
ST Population & Percentage	29635 (1%)	
Growth Rate of Population	6.93 %	
Adult Sex Ratio	1000 Male : 988 Female	
Share in State Population	2.37%	
Sex Ratio (0 to 6)	895	
Estimated Population of 2018	3212151	
Projected Population of 2050	3918824	
Total number of Voters (2018)	2359411	
<b>Administrative Structure (2018)</b>		
Number of Panchayat Samiti	11	
Number of Village Panchayats	1496	

Number of Revenue Villages	1719	
Number of Village Panchayat	Having 7 members – 931 Having 9 members – 364 Having 11 members – 119 Having 13 members – 37 Having 15 members – 20 Having 17 members – 25 Total number of V.Ps.-1496 Total number of Group V.Ps -176	
Number of ZP Members	64	
Number of PS Members	128	
Number of SC Members	7	
Number of ST Members	1	
Number of OBC Members	17	
Number of Women Members	33	
Number of General Members	21	
Approved Staff Pattern of Zilha Parishad	CEO (IAS)- 1 State Employees Class-1- 292 Class 2- 84 Class 3- 31 ZP Employees Class 3 – 13394 Class 4 - 867	
<b>Financial Position (2018-19)</b>		
Annual Income of Z. P. (in crores)	52.63	
Annual Expenditure of Z.P. (in crores)	41.42	
Annual State Grant in Aids (in crores)	1375.91	
Annual Central Grant in Aids (in crores)	1723.62	
<b>Drinking Water (2018)</b>		
Number of Regional Water supply Schemes	13	
Number of Individual Water supply Schemes	2801	
% of Households Having Drinking Water Facility Within their premises	73.4	
<b>Education (2018)</b>		
Number Primary Schools	2703	
Number of Private Grant in Aid Schools	116	
Number of Private schools	25	
Number of Students	Boys	Girls
ZP Primary Schools	68634	69061
Private Grant in Aid Schools	16607	13722

Private Schools	2328	1786
Number of Teachers	Male Teachers	Female Teachers
ZP Primary Schools	4564	3655
Private Grant in Aid Schools	325	436
Private Schools	56	80
Number of ZP Secondary Schools	1	
Number of Higher Secondary Schools	525	
Number of Students	Boys	Girls
ZP Secondary Schools	95	27
Higher Secondary Schools	169594	141883
Number of Teachers	Male Teachers	Female Teachers
ZP Secondary Schools	4	3
Higher Secondary Schools	4138	1727
Total literacy Rate (2011)	84.2	
<b>Health (2018)</b>		
Number of Primary Health Centres	72	
Number of Primary Health Sub Centres	400	
Number of Ayurveda Dispensaries	18	
Number of Health Squad	4	
Number of Rural Hospitals	15	
Number of Mother & Child Care Centres	Nil	
Number of Post Delivery Service Centers	Nil	
Infant Mortality Rate (2010)	26	
<b>Woman &amp; Child Welfare (2018)</b>		
	Boys	Girls
Number of children (0 to 6 years)	89729	95036
Number of Anganwadis	3931	
Number of Mini Anganwadis	879	
<b>Agriculture (2018)</b>		
Total Sown Area (in hectares)	<b>720534</b>	
Total Sown Area (Kharip)	412415	
Total Sown Area (Rabbi)	250208	
<b>Animal Husbandry (2018)</b>		
Number of Veterinary Dispensaries	171	
Total Number of Livestock	5282949	
<b>Public Works Department (2018)</b>		
Total length of Roads with ZP	9415.73 km	
Other District Roads	2301.14 km	
Village Roads	7114.59 km	

<b>Minor Irrigation Dept. (2018)</b>	
Number of Percolation Tanks	772
Number of KT weirs	391
Number of Storage Tanks	505
Number of Corner Barriers	1062
Number of Cement Barriers	Nil
<b>Unique Aspects of District (Geographical, Social, Political, Economical etc.)</b>	Satara district consists of 10480 sq. km area with different geographical types. West region of district with huge mountain Sahyadri having heavy rainfall on east side is plane plateau Man- Khatav tehsil draught rain fed area. The Sahyadri range runs North and South along the western edge of the District, separating it from Ratnagiri District. In 1708 Chatrapati Shahu was crowned within the Satara fort. The direct descendents of Shivaji continue to live in Satara. Mahabaleshwar, Panchgani, Kaas plateau, Pratapgad Fort, Koyana wildlife sanctuary, Thoseghar Waterfall are popular tourist places.
<b>The details of persons who has/have played significant role in Political / Social field at State or National level.</b>	Freedom fighter Kisan Aabaso Veer contribution in Sahakar Kshetra who started first Sugar mill at Bhuinj. Balasaheb Desai and Bhilare guruji had made great contributions for all round development of the district.

# Zilha Parishad Sangli



<b>Revenue Division</b>		<b>Pune</b>
Name of District	Sangli	
Name of Zilha Parishad	Sangli	
Establishment year of Zilha Parishad	November 1960	
Zilha Parishad Website	www.zpsangli.in	
Email ID.	ceozpsangli@gmail.com	
<b>Geographical Position</b>		
Geographical Location	Latitude - 16.4 North to 17.1 North Longitude - 73.43 East To 75.00 East	
Annual Rainfall	637 mm	
Height from Sea Level( in Meters)	549 Meters	
Geographical Area (in Sq.k.m.)	8578 sq.k.m.	
<b>Transport</b>		
Nearest Distance of Transport Facilities From District Head Quarte	Name of Railway Station - Miraj	
	Name of Airport – kolhapur	
	Name of National Highway- NH-4 Mumbai Pune Bengaluru 43 km	
	Name of State Highway- 152 Peth sangli Miraj Mhaisal Vijapur 0/0 km	
Distance of Major Cities from District Head Quarter	State HQ- Mumbai Distance- 387 km	
	Divisional HQ- Pune Distance - 230 k	
<b>Demographic Structure (2011)</b>		
Total Population	2822143	
Male	1435728	
Female	1386415	
Rural Population	2102786	
Rural Male	1071124	
Rural Female	1031662	
SC Population & Percentage	353093 (12.51%)	
ST Population & Percentage	18333 (0.64 %)	
Growth Rate of Population	9.25 %	
Adult Sex Ratio	1000 Male : 966 Female	
Share in State Population	2.51 %	
Sex Ratio (0 to 6)	867	
Estimated Population of 2018	3083191	
Projected Population of 2050	3853988	
Total number of Voters (2018)	NA	

<b>Administrative Structure (2018)</b>	
Number of Panchayat Samiti	10
Number of Village Panchayats	699
Number of Revenue Villages	NA
Number of Village Panchayat	Having 7 members – 272 Having 9 members – 218 Having 11 members – 85 Having 13 members – 52 Having 15 members – 28 Having 17 members – 44 Total number of V.Ps.- 699 Total number of Group V.Ps - 14
Number of ZP Members	60
Number of PS Members	120
Number of SC Members	07
Number of ST Members	-
Number of OBC Members	16
Number of Women Members	30
Number of General Members	37
Approved Staff Pattern of Zilha Parishad	CEO (IAS)- 1
	State Employees Class-1- 250 Class 2- 120 Class 3- NA
	ZP Employees Class 3 – 9956 Class 4 - 805
<b>Financial Position (2018-19)</b>	
Annual Income of Z. P. (in crores)	56.68
Annual Expenditure of Z.P. (in crores)	26.22
Annual State Grant in Aids (in crores)	7964.58
Annual Central Grant in Aids (in crores)	NA
<b>Drinking Water (2018)</b>	
Number of Regional Water supply Schemes	38
Number of Individual Water supply Schemes	1081
% of Households Having Drinking Water Facility Within their premises	67.3
<b>Education (2018)</b>	
Number Primary Schools	1698
Number of Private Grant in Aid Schools	185
Number of Private schools	241

Number of Students	Boys	Girls
ZP Primary Schools	62534	61772
Private Grant in Aid Schools	31687	25976
Private Schools	20913	13318
Number of Teachers	Male Teachers	Female Teachers
ZP Primary Schools	3408	2495
Private Grant in Aid Schools	653	649
Private Schools	355	1033
Number of ZP Secondary Schools	Nil	
Number of Higher Secondary Schools	238	
Number of Students	Boys	Girls
ZP Secondary Schools	Nil	Nil
Higher Secondary Schools	40813	33031
Number of Teachers	Male Teachers	Female Teachers
ZP Secondary Schools		
Higher Secondary Schools	1233	547
Total literacy Rate (2011)	81.48	
<b>Health (2018)</b>		
Number of Primary Health Centres	62	
Number of Primary Health Sub Centres	336	
Number of Ayurveda Dispensaries	14	
Number of Health Squad	03	
Number of Rural Hospitals	13	
Number of Mother & Child Care Centres	379	
Number of Post Delivery Service Centers	Nil	
Infant Mortality Rate (2010)	20	
<b>Woman &amp; Child Welfare (2018)</b>		
	Boys	Girls
Number of children (0 to 6 years)	72674	67803
Number of Anganwadis	2930	
Number of Mini Anganwadis	446	
<b>Agriculture (2018)</b>		
Total Sown Area (in hectares)	<b>8610</b>	
Total Sown Area (Kharip)	3614	
Total Sown Area (Rabbi)	26690	
<b>Animal Husbandry (2018)</b>		
Number of Veterinary Dispensaries	162	
Total Number of Livestock	1322591	

Public Works Department (2018)	
Total length of Roads with ZP	8096.59
Other District Roads	2216.47
Village Roads	5880.12
Minor Irrigation Dept. (2018)	
Number of Percolation Tanks	606
Number of KT weirs	44
Number of Storage Tanks	8
Number of Corner Barriers	382
Number of Cement Barriers	182
<b>Unique Aspects of District (Geographical, Social, Political, Economical etc.)</b>	<p><b>Geographical:-</b></p> <p>Sangli District is located in the western part of Maharashtra. It is bounded by Satara and Solapur districts to the north, Bijapur District (Karnataka) to the east, Kolhapur and Belgaum (Karnataka) districts to the south and Ratnagiri District to the west.</p> <p>Sangli District is situated in the river basins of the Warna and Krishna rivers. Other small rivers, such as the Warana and the Panchganga, flow into the River Krishna.</p> <p>Sangli is home of many politicians such as Late Vasantdada Patil, Late Rajarambabu Patil, Patangrao Kadam, Late R.R. Patil, Jayant Patil etc. Ganapati Temple, Sangali Fort, Irwin Bridge, Chandoli National Park are tourist places.</p> <p><b>Major crops in the district-</b> Bajri, Bhat (rice) Jowar, wheat, maize, sugarcane, groundnut, turmeric / turmeric, soybean, grapes, pomegranate, cotton</p>
<b>The details of ZP member who has played significant role in Political / Social field at State or National level.</b>	<p>1) Raosaheb Ramrao Patil alias R. R. Patil (16 August, 1957: Anjani, Tasgaon taluka, Sangli district, Maharashtra - 16 February, 2015: Mumbai, Maharashtra) was a politician of Maharashtra. He was a member of the Nationalist Congress Party, Maharashtra Legislative Assembly (MLA) and former Deputy Chief Minister of Maharashtra. He was known as clean character and honest leader among the people. They Since 1990, he was a MLA from Tasgaon Assembly Constituency in Sangli district.</p>

# Zilha Parishad Solapur



<b>Revenue Division</b>		<b>Pune</b>
Name of District	Solapur	
Name of Zilha Parishad	Solapur	
Establishment year of Zilha Parishad	May 1962	
Zilha Parishad Website	www.zpsolapur.gov.in	
Email ID.	zpsolapur@gmail.com	
<b>Geographical Position</b>		
Geographical Location	Latitude - 17.10 North to 18.32 North Longitude - 74.42 East To 76.15 East	
Annual Rainfall	545 mm	
Height from Sea Level( in Meters)	457 meters	
Geographical Area (in Sq.k.m.)	14844.6 Sq.kms	
<b>Transport</b>		
Nearest Distance of Transport Facilities From District Head Quarter	Name of Railway Station - Solapur	
	Name of Airport – Solapur	
	Name of National Highway- No-211	
Distance of Major Cities from District Head Quarter	State HQ- Mumbai Distance- 480 km	
	Divisional HQ- Pune Distance- 250 km	
<b>Demographic Structure (2011)</b>		
Total Population	4317756	
Male	2227852	
Female	2089904	
Rural Population	2918665	
Rural Male	1518343	
Rural Female	1400322	
SC Population & Percentage	649745 (15%)	
ST Population & Percentage	77592 (1.8%)	
Growth Rate of Population	12.16 %	
Adult Sex Ratio	1000 Male : 938 Female	
Share in State Population	3.84 %	
Sex Ratio (0 to 6)	883	
Estimated Population of 2018	4842795	
Projected Population of 2050	6392489	
Total number of Voters (2018)	322758	
<b>Administrative Structure (2018)</b>		
Number of Panchayat Samiti	11	
Number of Village Panchayats	1029	
Number of Revenue Villages	1144	

Number of Village Panchayat	Having 7 members – 308 Having 9 members – 399 Having 11 members – 180 Having 13 members – 66 Having 15 members – 40 Having 17 members – 36 Total number of V.Ps.- 1029 Total number of Group V.Ps - 94	
Number of ZP Members	68	
Number of PS Members	136	
Number of SC Members	10	
Number of ST Members	1	
Number of OBC Members	18	
Number of Women Members	34	
Number of General Members	19	
Approved Staff Pattern of Zilha Parishad	CEO (IAS)- 1	
	State Employees Class-1- 321 Class 2- 107 Class 3- NA	
	ZP Employees Class 3 – 12838 Class 4 - 905	
<b>Financial Position (2018-19)</b>		
Annual Income of Z. P. (in crores)	58.42	
Annual Expenditure of Z.P. (in crores)	32.04	
Annual State Grant in Aids (in crores)	1286.35	
Annual Central Grant in Aids (in crores)	37.42	
<b>Drinking Water (2018)</b>		
Number of Regional Water supply Schemes	29	
Number of Individual Water supply Schemes	1451	
% of Households Having Drinking Water Facility Within their premises	57	
<b>Education (2018)</b>		
Number Primary Schools	2805	
Number of Private Grant in Aid Schools	1120	
Number of Private schools	600	
Number of Students	Boys	Girls
ZP Primary Schools	105540	103886
Private Grant in Aid Schools	160525	1419946
Private Schools	53603	34613

Number of Teachers	Male Teachers	Female Teachers
ZP Primary Schools	7204	3292
Private Grant in Aid Schools	10675	3950
Private Schools	1936	2309
Number of ZP Secondary Schools	1	
Number of Higher Secondary Schools	Nil	
Number of Students	Boys	Girls
ZP Secondary Schools	507	414
Higher Secondary Schools	172	Nil
Number of Teachers	Male Teachers	Female Teachers
ZP Secondary Schools	15	7
Higher Secondary Schools	1029	Nil
Total literacy Rate (2011)	77.02	
Health (2018)		
Number of Primary Health Centres	77	
Number of Primary Health Sub Centres	431	
Number of Ayurveda Dispensaries	5	
Number of Health Squad	1	
Number of Rural Hospitals	14	
Number of Mother & Child Care Centres	525	
Number of Post Delivery Service Centers	525	
Infant Mortality Rate (2010)	23	
Woman & Child Welfare (2018)		
	Boys	Girls
Number of children (0 to 6 years)	142358	137622
Number of Anganwadis	3269	
Number of Mini Anganwadis	945	
Agriculture (2018)		
Total Sown Area (in hectares)	<b>1487800</b>	
Total Sown Area (Kharip)	281639	
Total Sown Area (Rabbi)	514488	
Animal Husbandry (2018)		
Number of Veterinary Dispensaries	203	
Total Number of Livestock	4343559	
Public Works Department (2018)		
Total length of Roads with ZP	10973.33	
Other District Roads	1367.75	
Village Roads	NA	

Minor Irrigation Dept. (2018)	
Number of Percolation Tanks	1255
Number of KT weirs	732
Number of Storage Tanks	NA
Number of Corner Barriers	NA
Number of Cement Barriers	797
<b>Unique Aspects of District (Geographical, Social, Political, Economical etc.)</b>	<p>The average rainfall in Solapur is 545.4 millimeters (the lowest in Maharashtra). The population of the district is 43, 15,527 (2011). Bhima River is the main river in the district. Solapur District is located on the south east edge of the State and lies entirely in the Bheema and Seena basins. The district's climate is generally hot and dry, during summer it reaches upto 45 degrees celcius.</p> <p>During the independence movement, the people of Solapur enjoyed full freedom on 9-11 May 1930. However, this resulted in the executions of Mallappa Dhan-shetty, Abdul Rasool Qurbaan Hussein, Jagannath Shinde and Shrikisan Sarda .The festival of Makar Sankranti is one of the largest festivals celebrated by the people of Solapur. Vitthal Rukmini Temple Pandharpur, Swami Samarth Temple Akkalkot, ShriSiddheshwar Temple Solapur, Bhuikot Fort Solapur are important touristplaces.</p> <p>A dam is constructed on the river Bhima at Ujani (121 TMC) in Madha taluka on the border of Solapur-Pune district. Due to this dam, water supply is easily available in the western and central parts of the district including Solapur city.</p> <p>It is a multipurpose project that provides irrigation, drinking water, water to the industries, water and electricity for the sugar factories, and many other purposes. Flamingo (Rohit) birds are found in the dam premises. Due to the Bhima-Seena connectivity, the seven talukas of the district are benefitted. The Bhima-Seena tunnel is the largest Tunnel in India. Water from the Ujani Dam is released from the river Sina through this tunnel.</p>

**The details of persons who has/have played significant role in Political / Social field at State or National level.**

- 1) Mr. Sushilkumar Shinde former Chief Minister of Maharashtra and Former Home Minister of India.
  - 2) Late. Namadevrao Jagtap Zilha Parishad Member to MLA
  - 3) Late.Dinanath Kamale ZP. Chairperson to Cabinet Minister.
  - 4) Late.Rajaram Dhawale Speaker to MLA.
  - 5) Hon. Vijaysinh Mohite Patil is Zilha parishad President has worked for several years in the office of Public Works, Rural Development, Deputy Chief Minister of Maharashtra.
  - 6) Late. Pratapsinh MohitePatil Zilhaparishad President to Head and Co-Minister.Maharashtra.
  - 7) Hon.Siddharam Mhetre ZP Member to Home Minister maharashtra.
- Hon. Dilip Sopal ZilhaParishad member to Cabinet Minister maharashtra.

# Zilha Parishad Kolhapur



<b>Revenue Division</b>		<b>Pune</b>
Name of District	Kolhapur	
Name of Zilha Parishad	Kolhapur	
Establishment year of Zilha Parishad	May 1962	
Zilha Parishad Website	Zpkolhapur.gov.in	
Email ID.	ceozpkolhapur@gmail.com	
<b>Geographical Position</b>		
Geographical Location	Latitude - 15.43 North to 17.17 North Longitude - 73.40 East to 74.42 East	
Annual Rainfall	778 mm	
Height from Sea Level( in Meters)	569 meters	
Geographical Area (in Sq.k.m.)	7685 sq.km	
<b>Transport</b>		
Nearest Distance of Transport Facilities From District Head Quarter	Name of Railway Station - Kolhapur	
	Name of Airport – Kolhapur	
	Name of National Highway-Mumbai-Bengaluru	
	Name of State Highway- Ratnagiri-Nagpur	
Distance of Major Cities from District Head Quarter	State HQ- Mumbai Distance- 382	
	Divisional HQ- Pune Distance- 230	
<b>Demographic Structure (2011)</b>		
Total Population	3876001	
Male	1980658	
Female	1895343	
Rural Population	2645992	
Rural Male	1348815	
Rural Female	1297177	
SC Population & Percentage	355641 (13.44%)	
ST Population & Percentage	22318 (0.48 %)	
Growth Rate of Population	10.01%	
Adult Sex Ratio	1000 Male : 957 FeMale	
Share in State Population	3.45 %	
Sex Ratio (0 to 6)	863	
Estimated Population of 2018	4263601	
Projected Population of 2050	5542681	
Total number of Voters (2018)	2918014	
<b>Administrative Structure (2018)</b>		
Number of Panchayat Samiti	12	
Number of Village Panchayats	1027	

Number of Revenue Villages	1225	
Number of Village Panchayat	Having 7 members – 401 Having 9 members – 322 Having 11 members – 127 Having 13 members – 68 Having 15 members – 44 Having 17 members – 65 Total number of V.Ps.- 1027 Total number of Group V.Ps - 598	
Number of ZP Members	67	
Number of PS Members	134	
Number of SC Members	09	
Number of ST Members	01	
Number of OBC Members	18	
Number of Women Members	34	
Number of General Members	37	
Approved Staff Pattern of Zilha Parishad	CEO (IAS)- 1	
	State Employees Class-1- 190 Class 2- 35 Class 3- 12524	
	ZP Employees Class 3 – 13259 Class 4 - 233	
<b>Financial Position (2018-19)</b>		
Annual Income of Z. P. (in crores)	56.23	
Annual Expenditure of Z.P. (in crores)	28.05	
Annual State Grant in Aids (in crores)	954.49	
Annual Central Grant in Aids (in crores)	136.51	
<b>Drinking Water (2018)</b>		
Number of Regional Water supply Schemes	07	
Number of Individual Water supply Schemes	1973	
% of Households Having Drinking Water Facility Within their premises	85.4 %	
<b>Education (2018)</b>		
Number Primary Schools	1994	
Number of Private Grant in Aid Schools	186	
Number of Private schools	338	
Number of Students	Boys	Girls
ZP Primary Schools	87891	86080
Private Grant in Aid Schools	30382	24864

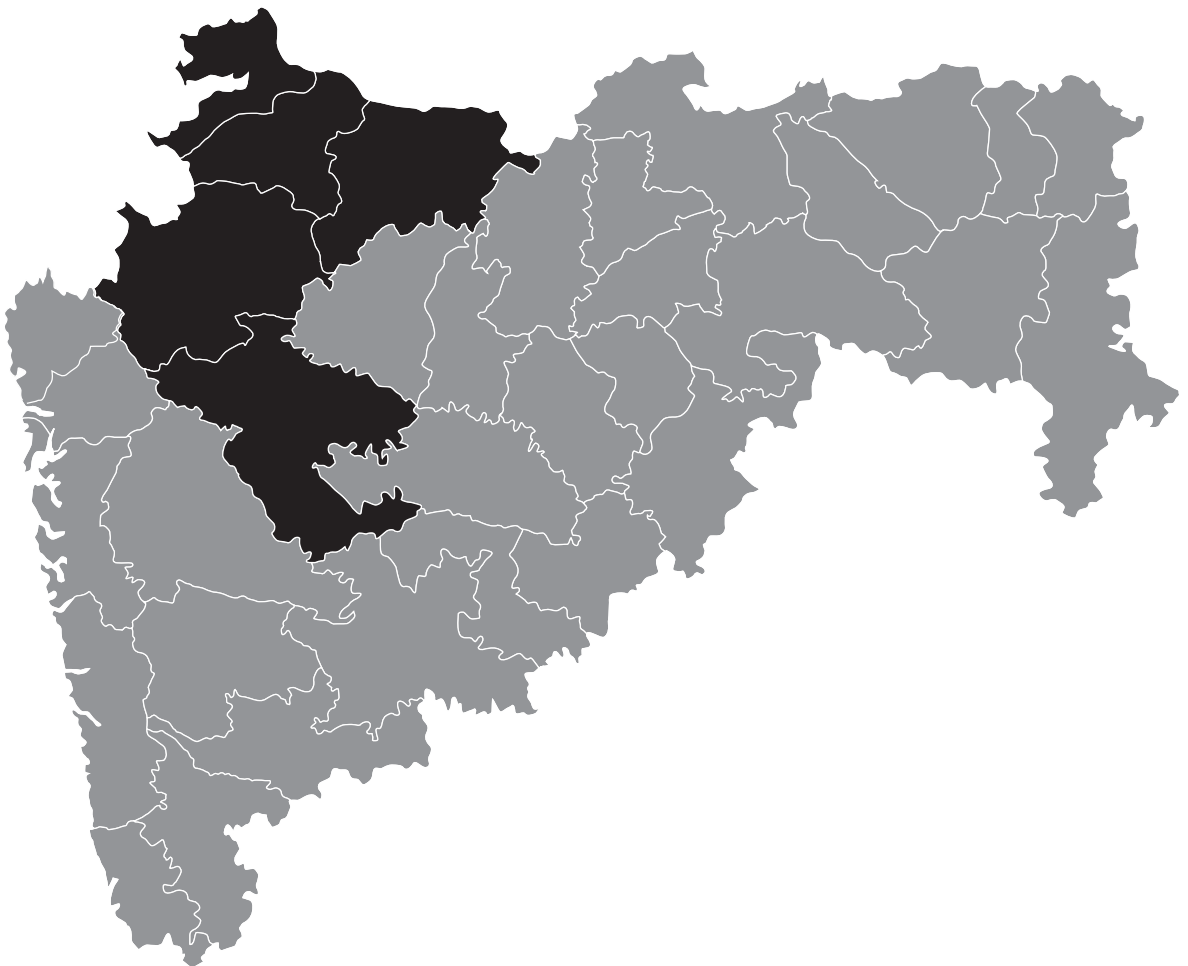
Private Schools	34848	22771
Number of Teachers	Male Teachers	Female Teachers
ZP Primary Schools	5593	2803
Private Grant in Aid Schools	536	708
Private Schools	570	1593
Number of ZP Secondary Schools	01	
Number of Higher Secondary Schools	03	
Number of Students	Boys	Girls
ZP Secondary Schools	188	175
Higher Secondary Schools	821	873
Number of Teachers	Male Teachers	Female Teachers
ZP Secondary Schools	9	0
Higher Secondary Schools	34	12
Total literacy Rate (2011)	82.9%	
<b>Health (2018)</b>		
Number of Primary Health Centres	75	
Number of Primary Health Sub Centres	413	
Number of Ayurveda Dispensaries	16	
Number of Health Squad	06	
Number of Rural Hospitals	16	
Number of Mother & Child Care Centres	488	
Number of Post Delivery Service Centers	488	
Infant Mortality Rate (2010)	22	
<b>Woman &amp; Child Welfare (2018)</b>		
	Boys	Girls
Number of children (0 to 6 years)	104516	204362
Number of Anganwadis	3716	
Number of Mini Anganwadis	278	
<b>Agriculture (2018)</b>		
Total Sown Area (in hectares)	<b>776300</b>	
Total Sown Area (Kharip)	392898	
Total Sown Area (Rabbi)	42900	
<b>Animal Husbandry (2018)</b>		
Number of Veterinary Dispensaries	139	
Total Number of Livestock	1161345	
<b>Public Works Department (2018)</b>		
Total length of Roads with ZP	5825.467	
Other District Roads	1841.475	
Village Roads	3983.992	

Minor Irrigation Dept. (2018)	
Number of Percolation Tanks	149
Number of KT weirs	20
Number of Storage Tanks	0
Number of Corner Barriers	0
Number of Cement Barriers	0
<b>Unique Aspects of District (Geographical, Social, Political, Economical etc.)</b>	<p><b>Geographical-</b> 1) Kolhapur district is situated on the southwest of Sahyadri, situated on the western slope of the district, and there is considerable rainfall in Kolhapur district. Kolhapur district is known as South Kashi and it is situated around 569 meters from height of sea level. National Highway NH-4 passes through Kolhapur.</p> <p><b>Financial -</b> 1) Kolhapur district having per capita income is highest in India. And Now a days Kolhapur district developing more due to the sugar and cloth mills, which helps to increase economic progress.</p> <p>2) Major small scale industries are manufacturing auto spare parts, casting work, engineering works, diesel engines, silver ornaments and Kolhapuri Chappals.</p> <p>3) In our Kolhapur district Hupri village is a well-known place for Silver products. The jewellery made here is unique and is kept in traditional art work. Kolhapuri Saaz is Kolhapur's specialty is exported to foreign countries like America and Australia.</p> <p>4) Kolhapur district producing High quality sugar and Jaggery since many years. Jaggery is sold by farmer to other markets in India. Kolhapur Jaggery is also export to other countries in Asia, Africa</p>
<b>The details of ZP member who has played significant role in Political / Social field at State or National level.</b>	In the year 2014, Zilha Parishad started Rajarshi Shahu Chhatrapati Vidyaniketan and Resident Sports School at Shinganapur Tal. Karvir through the help of all the Zilha Parishad members.

---

# Nashik Division Zilha Parishads

---



# Zilha Parishad Nashik



<b>Revenue Division</b>		<b>Nashik</b>
Name of District	Nashik	
Name of Zilha Parishad	Zilha Parishad, Nashik	
Establishment year of Zilha Parishad	1 May 1962	
Zilha Parishad Website	www.zpnashik.maharashtra.gov.in	
Email ID.	gadzpnsk@gmail.com	
<b>Geographical Position</b>		
Geographical Location	Latitude – 19.35 North to 20.50 North Longitude – 73.16 East to 74.56 East	
Annual Rainfall	812 mm	
Height from Sea Level ( in Meters)	584 M	
Geographical Area (in Sq.k.m.)	15530.00 Sq.Km.	
<b>Transport</b>		
Nearest Transport Facilities & Distance from District Head Quarte	Name of Railway Station - Nashik Road	
	Name of Airport – Ozar	
	Name of National Highway - 01 Kms	
	Name of State Highway - 01 Kms	
Distance of Major Cities from District Head Quarter	State HQ - Mumbai Distance - 180 Km	
	Divisional HQ - Nashik Distance - 00 Kms	
<b>Demographic Structure (2011)</b>		
Total Population	61,07,187	
Male	31,57,186	
Female	29,50,001	
Rural Population	3509814	
Rural Male	1804712	
Rural Female	1705102	
SC Population & Percentage	554687 (9.08 %)	
ST Population & Percentage	1564369 (25.60 %)	
Growth Rate of Population	22.29 %	
Adult Sex Ratio	1000 Male : 934 Female	
Share in State Population	5.43 %	
Sex Ratio (0 to 6)	890	
Estimated Population of 2018	66,32,256	
Projected Population of 2050	1,05,00,000	
Total number of Voters (2018)	42,67,416	
<b>Administrative Structure (2018)</b>		
Number of Panchayat Samiti	15	
Number of Village Panchayats	1382	

Number of Revenue Villages	1925	
Number of Village Panchayat	Having 7 members – 413 Having 9 members – 635 Having 11 members – 201 Having 13 members – 68 Having 15 members – 26 Having 17 members – 39 Total number of V.Ps.- 1382 Total number of Group V.Ps - 407	
Number of ZP Members	73	
Number of PS Members	146	
Number of SC Members	05	
Number of ST Members	29	
Number of OBC Members	20	
Number of Women Members	41	
Number of General Members		
Approved Staff Pattern of Zilha Parishad	CEO (IAS) - 1	
	State Employees Class-1- 41 Class 2- 505 Class 3- NA	
	ZP Employees Class 3 – 18462 Class 4 - 1138	
<b>Financial Position (2018-19)</b>		
Annual Income of Z. P. (in crores)	34.96	
Annual Expenditure of Z.P. (in crores)	47.12	
Annual State Grant in Aids (in crores)	171.36	
Annual Central Grant in Aids (in crores)	92.95	
<b>Drinking Water (2018)</b>		
Number of Regional Water supply Schemes	04	
Number of Individual Water supply Schemes	1672	
% of Households Having Drinking Water Facility Within their premises	63.2	
<b>Education (2018)</b>		
Number Primary Schools	3325	
Number of Private Grant in Aid Schools	1091	
Number of Private schools	860	
Number of Students	Boys	Girls
ZP Primary Schools	142268	137142
Private Grant in Aid Schools	360877	320326

Private Schools	143047	98439
Number of Teachers	Male Teachers	Female Teachers
ZP Primary Schools	7920	3876
Private Grant in Aid Schools	10871	4968
Private Schools	2850	4939
Number of ZP Secondary Schools	02	
Number of Higher Secondary Schools	00	
Number of Students	Boys	Girls
ZP Secondary Schools	160	657
Higher Secondary Schools	0	0
Number of Teachers	Male Teachers	Female Teachers
ZP Secondary Schools	7	10
Higher Secondary Schools	0	0
Total literacy Rate (2011)	80.96 %	
<b>Health (2018)</b>		
Number of Primary Health Centres	112	
Number of Primary Health Sub Centres	594	
Number of Ayurveda Dispensaries	10	
Number of Health Squad	16	
Number of Rural Hospitals	23	
Number of Mother & Child Care Centres	NA	
Number of Post Delivery Service Centers	0	
Infant Mortality Rate (2010)	26	
<b>Woman &amp; Child Welfare (2018)</b>		
	Boys	Girls
Number of children (0 to 6 years)	197365	184860
Number of Anganwadis	NA	
Number of Mini Anganwadis	516	
<b>Agriculture (2018)</b>		
Total Sown Area (in hectares)	<b>1553000</b>	
Total Sown Area (Kharip)	602244	
Total Sown Area (Rabbi)	122533	
<b>Animal Husbandry (2018)</b>		
Number of Veterinary Dispensaries	243	
Total Number of Livestock	2175044	
<b>Public Works Department (2018)</b>		
Total length of Roads with ZP	1378758 Kms	
Other District Roads	3117.33 Kms.	
Village Roads	10670.25 Kms.	

Minor Irrigation Dept. (2018)	
Number of Percolation Tanks	868
Number of KT weirs	518
Number of Storage Tanks	1793
Number of Corner Barriers	00
Number of Cement Barriers	1148
Unique Aspects of District (Geographical, Social, Political, Economical etc.)	Nashik is an ancient holy city in Maharashtra. It is known for its links to the "Ramayana" epic poem. Lord Rama thought to have bathed at Ram Kund water tank on Godavari river. Trimbakeshwar, Saptagiri, Panchvati, Sita Gufa, Kalaram Temple, Pandavleni Caves, Kapaleshwar Temple, Anjaneri Hills, Muktidham, Salher Fort, Dugarwadi Waterfalls are important tourist places.

# Zilha Parishad Jalgaon



<b>Revenue Division</b>		<b>Nashik</b>
Name of District	Jalgaon	
Name of Zilha Parishad	Zilha Parishad, Jalgaon	
Establishment year of Zilha Parishad	1962	
Zilha Parishad Website	www.zpjalgaon.gov.in	
Email ID.	ceozpjalgaon@yahoo.com	
<b>Geographical Position</b>		
Geographical Location	Latitude –20.00 North to 21.00 North Longitude – 74.55 East to 76.28 East	
Annual Rainfall	785 mm	
Height from Sea Level ( in Meters)	231 Meters	
Geographical Area (in Sq.k.m.)	11765 Sq.Km.	
<b>Transport</b>		
Nearest Transport Facilities & Distance from District Head Quarter	Name of Railway Station - Jalgaon	
	Name of Airport	
	Name of National Highway - 02 Kms	
	Name of State Highway -03 Kms	
Distance of Major Cities from District Head Quarter	State HQ - Mumbai Distance - 450 Kms	
	Divisional HQ - Nashik Distance - 250 Kms	
<b>Demographic Structure (2011)</b>		
Total Population	4229917	
Male	2197365	
Female	2032552	
Rural Population	2887206	
Rural Male	1500514	
Rural Female	1386692	
SC Population & Percentage	389273 (9.20 %)	
ST Population & Percentage	604367 (14.28 %)	
Growth Rate of Population	21.17	
Adult Sex Ratio	1000 Male : 925 Female	
Share in State Population	3.76 %	
Sex Ratio (0 to 6)	842	
Estimated Population of 2018	5090000	
Projected Population of 2050	9200000	
Total number of Voters (2018)	3293157	
<b>Administrative Structure (2018)</b>		
Number of Panchayat Samiti	15	
Number of Village Panchayats	1149	

Number of Revenue Villages	1498	
Number of Village Panchayat	Having 7 members – 440 Having 9 members – 446 Having 11 members – 134 Having 13 members – 59 Having 15 members – 26 Having 17 members – 45 Total number of V.Ps.- 1150 Total number of Group V.Ps - 234	
Number of ZP Members	67	
Number of PS Members	134	
Number of SC Members	06	
Number of ST Members	12	
Number of OBC Members	18	
Number of Women Members	38	
Number of General Members	31	
Approved Staff Pattern of Zilha Parishad	CEO (IAS) - 1	
	State Employees Class-1- 144 Class 2- 304 Class 3 - 14	
	ZP Employees Class 3 – 12816 Class 4 - 1056	
<b>Financial Position (2018-19)</b>		
Annual Income of Z. P. (in crores)	28.45	
Annual Expenditure of Z.P. (in crores)	14.52	
Annual State Grant in Aids (in crores)	1250.24	
Annual Central Grant in Aids (in crores)	92.84	
<b>Drinking Water (2018)</b>		
Number of Regional Water supply Schemes	07	
Number of Individual Water supply Schemes	1341	
% of Households Having Drinking Water Facility Within their premises	88.7 %	
<b>Education (2018)</b>		
Number Primary Schools	1847	
Number of Private Grant in Aid Schools	189	
Number of Private schools	79	
Number of Students	Boys	Girls
ZP Primary Schools	95752	96222
Private Grant in Aid Schools	49862	38315

Private Schools	11443	8195
Number of Teachers	Male Teachers	Female Teachers
ZP Primary Schools	5149	2306
Private Grant in Aid Schools	1072	682
Private Schools	258	221
Number of ZP Secondary Schools	01	
Number of Higher Secondary Schools	01	
Number of Students	Boys	Girls
ZP Secondary Schools	285	123
Higher Secondary Schools	24	20
Number of Teachers	Male Teachers	Female Teachers
ZP Secondary Schools	9	3
Higher Secondary Schools	1	0
Total literacy Rate (2011)	79.7 %	
<b>Health (2018)</b>		
Number of Primary Health Centres	77	
Number of Primary Health Sub Centres	442	
Number of Ayurveda Dispensaries	18	
Number of Health Squad	01	
Number of Rural Hospitals	17	
Number of Mother & Child Care Centres	NA	
Number of Post Delivery Service Centers	NA	
Infant Mortality Rate (2010)	28	
<b>Woman &amp; Child Welfare (2018)</b>		
	Boys	Girls
Number of children ( 0 to 6 years)	130266	122368
Number of Anganwadis	3640	
Number of Mini Anganwadis	168	
<b>Agriculture (2018)</b>		
Total Sown Area (in hectares)	<b>1164000</b>	
Total Sown Area (Kharip)	877000	
Total Sown Area (Rabbi)	159000	
<b>Animal Husbandry (2018)</b>		
Number of Veterinary Dispensaries	152	
Total Number of Livestock	1196991	
<b>Public Works Department (2018)</b>		
Total length of Roads with ZP	8238.67 Kms	
Other District Roads	1900.15 Kms.	
Village Roads	6338.45 Kms.	

Minor Irrigation Dept. (2018)	
Number of Percolation Tanks	417
Number of KT weirs	170
Number of Storage Tanks	1252
Number of Corner Barriers	258
Number of Cement Barriers	134
<b>Unique Aspects of District (Geographical, Social, Political, Economical etc.)</b>	Jalgaon is a district earlier known as East Khandesh. It is bordered by the State of MP to the north, and by the districts of Buldhana to the east. The Tapi River flows through Jalgaon from north. North Maharashtra University was established in the city of Jalgaon on 15th August 1989. Late Bahinabai Choudhari, Azim Premji, Late Bhavarlal Jain, Eknath Khadase, Namdeo Dhondo Mahanor, Ujjwal Nikam are/were prominent people belongs to Jalgaon District.

# Zilha Parishad Dhule



<b>Revenue Division</b>		<b>Nashik</b>
Name of District	Dhule	
Name of Zilha Parishad	Zilha Parishad, Dhule	
Establishment year of Zilha Parishad	1 May 1962	
Zilha Parishad Website	www.dhulezp.mahapanchayat.gov.in	
Email ID.	zpdhule@gmail.com	
<b>Geographical Position</b>		
Geographical Location	Latitude - North 20.38 to 21.16 N Longitude - 73.50East to 75.11East	
Annual Rainfall	785 mm	
Height from Sea Level ( in Meters)	215 M	
Geographical Area (in Sq.k.m.)	8063 Sq.Km.	
<b>Transport</b>		
Nearest Transport Facilities & Distance from District Head Quarter	Name of Railway Station - Dhule	
	Name of Airport –	
	Name of National Highway – NH-6 02 Kms	
	Name of State Highway –NH- 6 02Kms	
Distance of Major Cities from District Head Quarter	State HQ - Mumbai Distance - 343 Kms	
	Divisional HQ - Nashik Distance - 160 Kms	
<b>Demographic Structure (2011)</b>		
Total Population	2050862	
Male	1054031	
Female	996831	
Rural Population	1479826	
Rural Male	758916	
Rural Female	720910	
SC Population & Percentage	109000 (7.1 %)	
ST Population & Percentage	444000 (8.1 %)	
Growth Rate of Population	20.07	
Adult Sex Ratio	1000 Male :946 Female	
Share in State Population	1.83 %	
Sex Ratio (0 to 6)	898	
Estimated Population of 2018	2255948	
Projected Population of 2050	3303931	
Total number of Voters (2018)	1569964	
<b>Administrative Structure (2018)</b>		
Number of Panchayat Samiti	04	
Number of Village Panchayats	541	

Number of Revenue Villages	678	
Number of Village Panchayat	Having 7 members – 177 Having 9 members – 207 Having 11 members – 89 Having 13 members – 37 Having 15 members – 10 Having 17 members – 21 Total number of V.Ps.- 541 Total number of Group V.Ps - 92	
Number of ZP Members	56	
Number of PS Members	112	
Number of SC Members	03	
Number of ST Members	23	
Number of OBC Members	15	
Number of Women Members	29	
Number of General Members	15	
Approved Staff Pattern of Zilha Parishad	CEO (IAS) - 1	
	State Employees Class-1- 09 Class 2- 113 Class 3 - 0	
	ZP Employees Class 3 – 6254 Class 4 - 596	
<b>Financial Position (2018-19)</b>		
Annual Income of Z. P. (in crores)	9.71	
Annual Expenditure of Z.P. (in crores)	9.34	
Annual State Grant in Aids (in crores)	70.85	
Annual Central Grant in Aids (in crores)	27.34	
<b>Drinking Water (2018)</b>		
Number of Regional Water supply Schemes	27	
Number of Individual Water supply Schemes	1164	
% of Households Having Drinking Water Facility Within their premises	83.9 %	
<b>Education (2018)</b>		
Number Primary Schools	1103	
Number of Private Grant in Aid Schools	147	
Number of Private schools	121	
Number of Students	Boys	Girls
ZP Primary Schools	45396	45154
Private Grant in Aid Schools	9058	7396

Private Schools	9430	5186
Number of Teachers	Male Teachers	Female Teachers
ZP Primary Schools	2444	1379
Private Grant in Aid Schools	613	599
Private Schools	379	404
Number of ZP Secondary Schools	0	
Number of Higher Secondary Schools	486	
Number of Students	Boys	Girls
ZP Secondary Schools	0	0
Higher Secondary Schools	146333	119796
Number of Teachers	Male Teachers	Female Teachers
ZP Secondary Schools	0	0
Higher Secondary Schools	5894	1517
Total literacy Rate (2011)	74.6 %	
<b>Health (2018)</b>		
Number of Primary Health Centres	41	
Number of Primary Health Sub Centres	232	
Number of Ayurveda Dispensaries	13	
Number of Health Squad	16	
Number of Rural Hospitals	08	
Number of Mother & Child Care Centres	00	
Number of Post Delivery Service Centers	0	
Infant Mortality Rate (2010)	31	
<b>Woman &amp; Child Welfare (2018)</b>		
	Boys	Girls
Number of children (0 to 6 years)	89979	83312
Number of Anganwadis	1913	
Number of Mini Anganwadis	191	
<b>Agriculture (2018)</b>		
Total Sown Area (in hectares)	<b>733000</b>	
Total Sown Area (Kharip)	435000	
Total Sown Area (Rabbi)	116000	
<b>Animal Husbandry (2018)</b>		
Number of Veterinary Dispensaries	74	
Total Number of Livestock	1321628	
<b>Public Works Department (2018)</b>		
Total length of Roads with ZP	4854.81 Kms	
Other District Roads	1503.03 Kms.	
Village Roads	3315.78 Kms.	

Minor Irrigation Dept. (2018)	
Number of Percolation Tanks	384
Number of KT weirs	22
Number of Storage Tanks	435
Number of Corner Barriers	00
Number of Cement Barriers	782
<b>Unique Aspects of District (Geographical,Social,Political , Economical etc.)</b>	Dhule is one of major city in Maharashtra situated on the banks of Panzara River.Dhule city is renowned for its educational heritage. Laling Fort is a major tourist attraction.

# Zilha Parishad Nandurbar



<b>Revenue Division</b>		<b>Nashik</b>
Name of District	Nandurbar	
Name of Zilha Parishad	Zilha Parishad, Nandurbar	
Establishment year of Zilha Parishad	1998	
Zilha Parishad Website	<a href="http://nandurbar.gov.in">http://nandurbar.gov.in</a>	
Email ID.	ceozpnandurbar@gmail.com	
<b>Geographical Position</b>		
Geographical Location	Latitude – 21.03 North to 22.00 North Longitude – 73.31 East to 74.32 East	
Annual Rainfall	801 mm	
Height from Sea Level ( in Meters)	210 Meters	
Geographical Area (in Sq.k.m.)	5035.00 Sq.Km.	
<b>Transport</b>		
Nearest Transport Facilities & Distance from District Head Quarter	Name of Railway Station - NA	
	Name Airport – NA	
	Name of National Highway - NA	
	Name of State Highway - NA	
Distance of Major Cities from District Head Quarter	State HQ - Mumbai Distance - 440 Kms	
	Divisional HQ - Nashik Distance - 220 Kms	
<b>Demographic Structure (2011)</b>		
Total Population	16,48,295	
Male	8,33,170	
Female	8,15,125	
Rural Population	1372821	
Rural Male	687671	
Rural Female	685150	
SC Population & Percentage	47985 (2.91 %)	
ST Population & Percentage	1141933 (69.28 %)	
Growth Rate of Population	25.7 %	
Adult Sex Ratio	1000 Male : 978 Female	
Share in State Population	1.47 %	
Sex Ratio (0 to 6)	944	
Estimated Population of 2018	2071906	
Projected Population of 2050	3625836	
Total number of Voters (2018)	NA	
<b>Administrative Structure (2018)</b>		
Number of Panchayat Samiti	06	
Number of Village Panchayats	595	

Number of Revenue Villages	944	
Number of Village Panchayat	Having 7 members – 84 Having 9 members – 316 Having 11 members – 149 Having 13 members – 26 Having 15 members – 14 Having 17 members – 06 Total number of V.Ps.- 595 Total number of Group V.Ps - 209	
Number of ZP Members	55	
Number of PS Members	110	
Number of SC Members	01	
Number of ST Members	21	
Number of OBC Members	05	
Number of Women Members	28	
Number of General Members	28	
Approved Staff Pattern of Zilha Parishad	CEO (IAS) - 1	
	State Employees	
	Class-1- 167	
	Class 2- 145	
	Class 3 - 000	
	ZP Employees	
	Class 3 – 7114	
	Class 4 - 579	
<b>Financial Position (2018-19)</b>		
Annual Income of Z. P. (in crores)	21.88	
Annual Expenditure of Z.P. (in crores)	158.59	
Annual State Grant in Aids (in crores)	527.66	
Annual Central Grant in Aids (in crores)	57.27	
<b>Drinking Water (2018)</b>		
Number of Regional Water supply Schemes	NA	
Number of Individual Water supply Schemes	NA	
% of Households Having Drinking Water Facility Within their premises	56.8	
<b>Education (2018)</b>		
Number Primary Schools	1390	
Number of Private Grant in Aid Schools	75	
Number of Private schools	32	
Number of Students	Boys	Girls
ZP Primary Schools	48225	48932
Private Grant in Aid Schools	10144	8919

Private Schools	3085	2241
Number of Teachers	Male Teachers	Female Teachers
ZP Primary Schools	2901	947
Private Grant in Aid Schools	289	180
Private Schools	119	67
Number of ZP Secondary Schools	0	
Number of Higher Secondary Schools	0	
Number of Students	Boys	Girls
ZP Secondary Schools	0	0
Higher Secondary Schools	0	0
Number of Teachers	Male Teachers	Female Teachers
ZP Secondary Schools	0	0
Higher Secondary Schools	0	0
Total literacy Rate (2011)	63.00%	
<b>Health (2018)</b>		
Number of Primary Health Centres	58	
Number of Primary Health Sub Centres	290	
Number of Ayurveda Dispensaries	08	
Number of Health Squad	13	
Number of Rural Hospitals	12	
Number of Mother & Child Care Centres	0	
Number of Post Delivery Service Centers	0	
Infant Mortality Rate (2010)	30	
<b>Woman &amp; Child Welfare (2018)</b>		
	Boys	Girls
Number of children (0 to 6 years)	NA	NA
Number of Anganwadis	2437	
Number of Mini Anganwadis	73	
<b>Agriculture (2018)</b>		
Total Sown Area (in hectares)	503426	
Total Sown Area (Kharip)	270912	
Total Sown Area (Rabbi)	232514	
<b>Animal Husbandry (2018)</b>		
Number of Veterinary Dispensaries	85	
Total Number of Livestock	1187226	
<b>Public Works Department (2018)</b>		
Total length of Roads with ZP	3757.92 Kms	
Other District Roads	1279.705 Kms.	
Village Roads	2478.215 Kms.	

Minor Irrigation Dept. (2018)	
Number of Percolation Tanks	144
Number of KT weirs	21
Number of Storage Tanks	1169
Number of Corner Barriers	00
Number of Cement Barriers	00
<b>Unique Aspects of District (Geographical, Social, Political, Economical etc.)</b>	Nandurbar is new district in the northwest corner of Maharashtra. On 1st July 1998, Dhule was bifurcated as two separate districts now known as Dhule and Nandurbar. Prakasha, Asthamba Rishi Yatra, Toranmal, Datta Temple Sarangkhedha, Sardar Sarovar Dam are tourist attraction centres.

# Zilha Parishad Ahamadnagar



<b>Revenue Division</b>		<b>Nashik</b>	
Name of District	Ahamadnagar		
Name of Zilha Parishad	Ahamadnagar Zilha Parishad		
Establishment year of Zilha Parishad	2 May 1962		
Zilha Parishad Website	<a href="http://nagarzp.gov.in">http://nagarzp.gov.in</a>		
Email ID.	ceonagar_anr@rediffmail.com		
<b>Geographical Position</b>			
Geographical Location	Latitude - North 18.2 to 19.9 North Longitude - East 73.09 To 75.5 East		
Annual Rainfall	345 mm		
Height from Sea Level( in Meters)	661 meters		
Geographical Area (in Sq.k.m.)	17048 Sq.Km.		
<b>Transport</b>			
Nearest Distance of Transport Facilities From District Head Quarter	Name of Railway Station - Ahmednagar		
	Name of Airport – Shirdi, Lohagaon Pune		
	Name of National Highway- Kayal Vishakha pattnam NH 221 0 km		
	Name of State Highway- Ahmednagar – Pune SH-10 0 km		
Distance of Major Cities from District Head Quarter	State HQ - Mumbai Distance - 220 Km.		
	Divisional HQ - Nashik Distance - 157 Kms		
<b>Demographic Structure (2011)</b>			
Total Population	45,43,159		
Male	23,42,825		
Female	2200334		
Rural Population	3630542		
Rural Male	1872907		
Rural Female	1757635		
SC Population & Percentage	5, 73,698 (12.62 %)		
ST Population & Percentage	3,78,230 ( 8.32 % )		
Growth Rate of Population	12.44 %		
Adult Sex Ratio	1000 Male : 939 Female		
Share in State Population	4.4 %		
Sex Ratio (0 to 6)	852		
Estimated Population of 2018	50,15,416		
Projected Population of 2050	76,21,952		
Total number of Voters (2018)	2905736		
<b>Administrative Structure (2018)</b>			
Number of Panchayat Samiti	14		

Number of Village Panchayats	1312	
Number of Revenue Villages	1576	
Number of Village Panchayat	Having 7 members – 472 Having 9 members – 482 Having 11 members – 183 Having 13 members – 95 Having 15 members – 36 Having 17 members – 44 Total number of V.Ps.- 1312 Total number of Group V.Ps - 187	
Number of ZP Members	73	
Number of PS Members	146	
Number of SC Members	9	
Number of ST Members	7	
Number of OBC Members	20	
Number of Women Members	40	
Number of General Members	37	
Approved Staff Pattern of Zilha Parishad	CEO (IAS)- 1	
	State Employees Class-1- 127 Class 2- 336 Class 3- 20	
	ZP Employees Class 3 – 17163 Class 4 - 1006	
<b>Financial Position (2018-19)</b>		
Annual Income of Z. P. (in crores)	27.67	
Annual Expenditure of Z.P. (in crores)	2243.44	
Annual State Grant in Aids (in crores)	2268.23	
Annual Central Grant in Aids (in crores)	71.94	
<b>Drinking Water (2018)</b>		
Number of Regional Water supply Schemes	43	
Number of Individual Water supply Schemes	1417	
% of Households Having Drinking Water Facility Within their premises	50.4 %	
<b>Education (2018)</b>		
Number Primary Schools	3575	
Number of Private Grant in Aid Schools	968	
Number of Private schools	145	
Number of Students	Boys	Girls
ZP Primary Schools	122253	113790

Private Grant in Aid Schools	155046	128712
Private Schools	10579	7337
Number of Teachers	Male Teachers	Female Teachers
ZP Primary Schools	7158	4551
Private Grant in Aid Schools	10068	3239
Private Schools	717	384
Number of ZP Secondary Schools	0	
Number of Higher Secondary Schools	113	
Number of Students	Boys	Girls
ZP Secondary Schools	0	0
Higher Secondary Schools	28382	18793
Number of Teachers	Male Teachers	Female Teachers
ZP Secondary Schools	0	0
Higher Secondary Schools	1009	298
Total literacy Rate (2011)	80.2 %	
<b>Health (2018)</b>		
Number of Primary Health Centres	96	
Number of Primary Health Sub Centres	555	
Number of Ayurveda Dispensaries	2	
Number of Health Squad	5	
Number of Rural Hospitals	26	
Number of Mother & Child Care Centres	96	
Number of Post Delivery Service Centers	0	
Infant Mortality Rate (2010)	24	
<b>Woman &amp; Child Welfare (2018)</b>		
	Boys	Girls
Number of children (0 to 6 years)	167043	160751
Number of Anganwadis	4801	
Number of Mini Anganwadis	754	
<b>Agriculture (2018)</b>		
Total Sown Area (in hectares)	<b>17,02,039</b>	
Total Sown Area (Kharip)	5,28,000	
Total Sown Area (Rabbi)	6,45,099	
<b>Animal Husbandry (2018)</b>		
Number of Veterinary Dispensaries	227	
Total Number of Livestock	28,02,384	
<b>Public Works Department (2018)</b>		
Total length of Roads with ZP	15118.06 KM	
Other District Roads	4871.06	

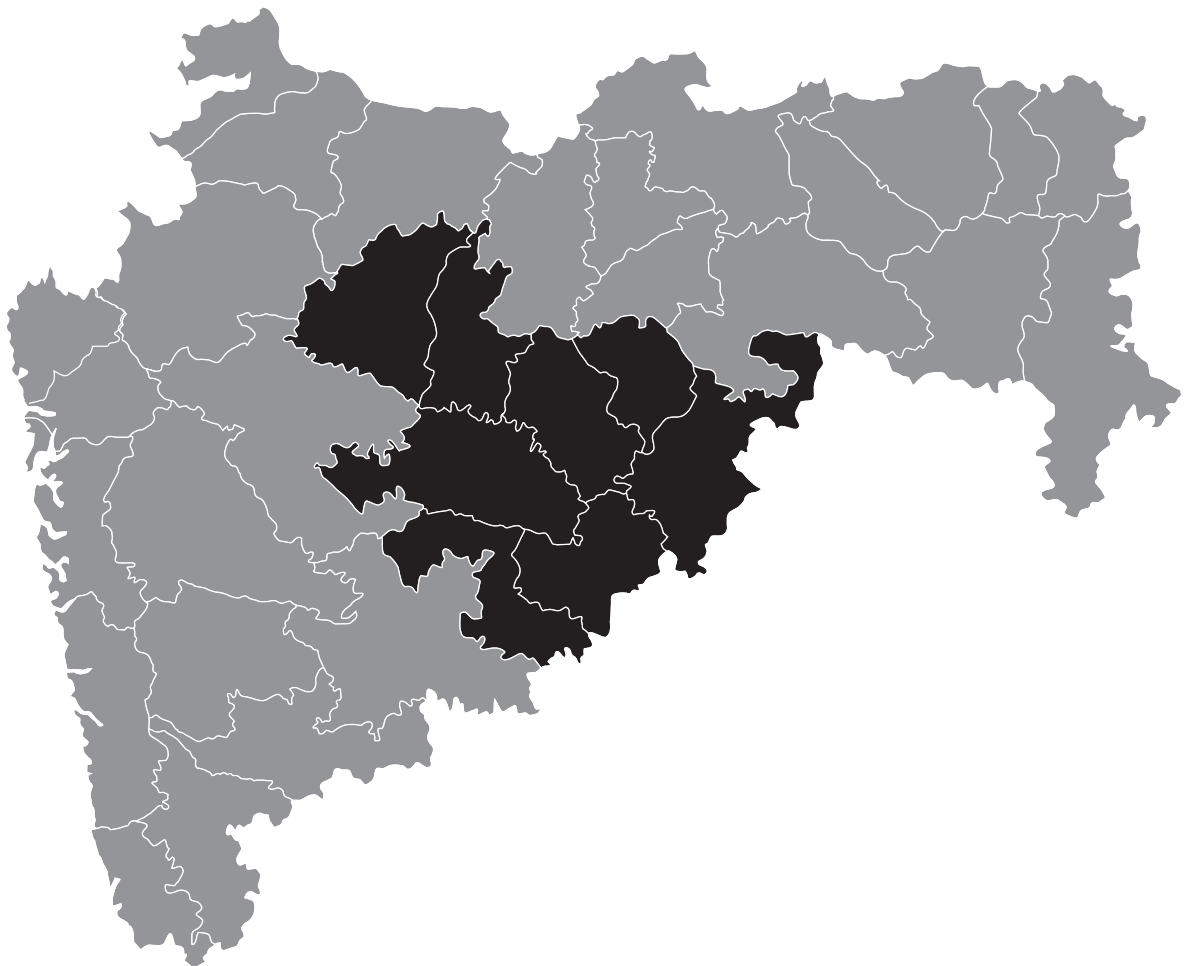
Village Roads	10246.98
<b>Minor Irrigation Dept. (2018)</b>	
Number of Percolation Tanks	838
Number of KT weirs	196
Number of Storage Tanks	1337
Number of Corner Barriers	0
Number of Cement Barriers	9
<b>Unique Aspects of District (Geographical, Social, Political, Economical etc.)</b>	Ahmednagar district is the largest district of Maharashtra. Historically, Ahmednagar was the seat of the Ahmednagar Sultanate of late medieval period. The district is known for the towns of Shirdi, associated with Sai Baba, Shani Shinganapur with Shanideo, Devgad with Lord Dattatreya. Shirdi, Bhandardara, Ahmednagar Fort, Harishchandra gad, Samrad Umbrella Waterfalls, Kalsubai Temple, Cavalry Tank Museum are places of tourist attractions.

---

# Aurangabad Division

## Zilha Parishads

---



# Zilha Parishad Aurangabad



<b>Revenue Division</b>		<b>Aurangabad</b>	
Name of District	Aurangabad		
Name of Zilha Parishad	Aurangabad		
Establishment year of Zilha Parishad	1962		
Zilha Parishad Website	www.aurangabadzp.gov.in		
Email ID.	zpaurangabad@rediffmail.com		
<b>Geographical Position</b>			
Geographical Location	Latitude - 19.00 North to 20.00 North Longitude - 74.00 East To 76.00 East		
Annual Rainfall	710 mm		
Height from Sea Level( in Meters)	530 Meters		
Geographical Area (in Sq.k.m.)	10107 sq.km		
<b>Transport</b>			
Nearest Distance of Transport Facilities From District Head Quarter	Name of Railway Station - Aurangabad		
	Name of Airport – Aurangabad		
	Name of National Highway-2 km		
	Name of State Highway-1 km		
Distance of Major Cities from District Head Quarter	State HQ- Mumbai Distance- 334 km		
	Divisional HQ- Aurangabad Distance-2 km		
<b>Demographic Structure (2011)</b>			
Total Population	3701282		
Male	1924469		
Female	1776813		
Rural Population	2081112		
Rural Male	1081825		
Rural Female	999287		
SC Population & Percentage	246659 (11.85%)		
ST Population & Percentage	118070 (5.67%)		
Growth Rate of Population	27.76%		
Adult Sex Ratio	1000 Male : 923 Female		
Share in State Population	3.29 %		
Sex Ratio (0 to 6)	858		
Estimated Population of 2018	4828757		
Projected Population of 2050	8740050		
Total number of Voters (2018)	2651664		
<b>Administrative Structure (2018)</b>			
Number of Panchayat Samiti	9		
Number of Village Panchayats	864		

Number of Revenue Villages	NA	
Number of Village Panchayat	Having 7 members –293 Having 9 members –351 Having 11 members –137 Having 13 members –39 Having 15 members –18 Having 17 members –26 Total number of V.Ps.-864 Total number of Group V.Ps -319	
Number of ZP Members	62	
Number of PS Members	124	
Number of SC Members	8	
Number of ST Members	3	
Number of OBC Members	17	
Number of Women Members	33	
Number of General Members	34	
Approved Staff Pattern of Zilha Parishad	CEO (IAS)- 1	
	State Employees Class-1-127 Class 2-170 Class 3-18	
	ZP Employees Class 3 –13038 Class 4 -666	
<b>Financial Position (2018-19)</b>		
Annual Income of Z. P. (in crores)	27.49 cr.	
Annual Expenditure of Z.P. (in crores)	17.61 cr.	
Annual State Grant in Aids (in crores)	1173.60 cr.	
Annual Central Grant in Aids (in crores)	72.86 cr.	
<b>Drinking Water (2018)</b>		
Number of Regional Water supply Schemes	18	
Number of Individual Water supply Schemes	1021	
% of Households Having Drinking Water Facility Within their premises	62.4 %	
<b>Education (2018)</b>		
Number Primary Schools	2021	
Number of Private Grant in Aid Schools	371	
Number of Private schools	1130	
Number of Students	Boys	Girls
ZP Primary Schools	99904	99231
Private Grant in Aid Schools	142650	129222

Private Schools	113931	73483
Number of Teachers	Male Teachers	Female Teachers
ZP Primary Schools	5615	2753
Private Grant in Aid Schools	3936	2841
Private Schools	2575	3822
Number of ZP Secondary Schools	55	
Number of Higher Secondary Schools	399	
Number of Students	Boys	Girls
ZP Secondary Schools	14563	12842
Higher Secondary Schools	71004	49995
Number of Teachers	Male Teachers	Female Teachers
ZP Secondary Schools	264	109
Higher Secondary Schools	4734	1623
Total literacy Rate (2011)	80.4 %	
<b>Health (2018)</b>		
Number of Primary Health Centres	50	
Number of Primary Health Sub Centres	279	
Number of Ayurveda Dispensaries	10	
Number of Health Squad	Nil	
Number of Rural Hospitals	14	
Number of Mother & Child Care Centres	Nil	
Number of Post Delivery Service Centers	329	
Infant Mortality Rate (2010)	32	
<b>Woman &amp; Child Welfare (2018)</b>		
	Boys	Girls
Number of children ( 0 to 6 years)	132970	129823
Number of Anganwadis	2700	
Number of Mini Anganwadis	806	
<b>Agriculture (2018)</b>		
Total Sown Area (in hectares )	<b>10.07 lakh H.</b>	
Total Sown Area (Kharip)	6.91 lakh H.	
Total Sown Area (Rabbi)	1.70 lakh H.	
<b>Animal Husbandry (2018)</b>		
Number of Veterinary Dispensaries	84	
Total Number of Livestock	1067412	
<b>Public Works Department (2018)</b>		
Total length of Roads with ZP	6681.90 km	
Other District Roads	1703.15 km	
Village Roads	4978.75 km	

Minor Irrigation Dept. (2018)	
Number of Percolation Tanks	609
Number of KT weirs	729
Number of Storage Tanks	43
Number of Corner Barriers	Nil
Number of Cement Barriers	136
<b>Unique Aspects of District (Geographical, Social, Political, Economical etc.)</b>	Aurangabad is known for the 17th Century Marble Bibi ka Maqbara shrine, styled on the Taj Mahal. Aurangabad district is a tourist hub, surrounded by many historical monuments, including the Ajanta caves and Ellora caves, which are UNESCO World Heritage Sites. Aurangabad was a part of Princely State of Hyderabad during the British Raj until its annexation into the Indian Union. Aurangabad features a semi arid climate having temperatures range from 17 to 45 degree celcius. It is one of the biggest cities in Maharashtra and has Government Medical College, Government Engineering College and is also headquarter of Dr. Babasaheb Ambedkar Marathwada University. Ellora and Ajanta Caves, Bibi ka Maqbara, Daulatabad Fort, Panchakki, Grishneshwar Temple, Salim Ali Lake, Tomb of Aurangzeb, Paithan are important tourist places. Aurangabad is also famous for Mashru and Himroo fabrics made from cotton and silk with lustre of satin.
<b>The details of ZP member who has played significant role in Political / Social field at State or National level.</b>	<p>1. Aurangabad Zilha Parishad Ex. President Mr. Palodkar was represented the Aurangabad District in Parliament during 1972-1977. Thereafter, he represented from constituency Sillod-Soygaon in the Legislative Assembly of the state from 1980-1985, He was played role in the State Government as Co-operative Minister, Revenue Minister.</p> <p>2. Ex. President of Zilha Parishad Mr. Sahebrao Patil Dongaonkar was represented District in Parliament during 1985-19990.</p> <p>3. Ex. President of Zilha Parishad Mr. Ashok Patil Dongaonkar represented from constituency Gangapur-Khulatabad in the Legislative Assembly of the state from 1980-1985, and 1995-2000 He was Minister of State for Public works.</p> <p>4. Ex. President Mr. Kailas Patil Chikatgaonkar represented from Vaijapur Constituency in Legislative Assembly in the year 1995.</p>

	<p>5. Mr. Harshwardhan Jadhav was Z.P. Member in the year 2007-2012. In the year 2007-2012 and 2014-2019 he is representing in Legislative Assembly from Kannad Constituency.</p> <p>6. Mr. Sanjay Waghchoure was Z.P. Member in the year 2007-2012, was represented in Legislative Assembly from Paithan Constituency in the year 2009-2014.</p> <p>7. Mr. Prashant Bamb was Z.P. Member in the year 2002-2007. In the year 2009-2014 and 2014-2019 he is representing in Legislative Assembly from Gangapur- Khul-tabad Constituency.</p>
--	---

# Zilha Parishad Jalna



<b>Revenue Division</b>		<b>Aurangabad</b>	
Name of District	Jalna		
Name of Zilha Parishad	Jalna		
Establishment year of Zilha Parishad	1981		
Zilha Parishad Website	www.jalnazp.mahapanchyat.gov.in		
Email ID.	ceozp.jalna@maharashtra.gov.in		
<b>Geographical Position</b>			
Geographical Location	Latitude - 19.1 North to 20.3 North Longitude – 75.4 East to 76.4 East		
Annual Rainfall	725.8 mm		
Height from Sea Level( in Meters)	534 meter		
Geographical Area (in Sq.k.m.)	7857.35sqkm		
<b>Transport</b>			
Nearest Distance of Transport Facilities From District Head Quarter	Name of Railway Station - Jalana		
	Name of Airport –Aurangabad		
	Name of National Highway- 753-A		
	Name of State Highway-0		
Distance of Major Cities from District Head Quarter	State HQ- Mumbai Distance- 411km		
	Divisional HQ- Aurangabad Distance-60 km		
<b>Demographic Structure (2011)</b>			
Total Population	1959046		
Male	1011473		
Female	947573		
Rural Population	1581617		
Rural Male	817279		
Rural Female	764338		
SC Population & Percentage	244000 (12.46%)		
ST Population & Percentage	38000 (1.94 %)		
Growth Rate of Population	21.46 %		
Adult Sex Ratio	1000 Male : 937 Female		
Share in State Population	1.74 %		
Sex Ratio (0 to 6)	870		
Estimated Population of 2018	2379457		
Projected Population of 2050	3878515		
Total number of Voters (2018)	1466000		
<b>Administrative Structure (2018)</b>			
Number of Panchayat Samiti	8		
Number of Village Panchayats	779		

Number of Revenue Villages	954	
Number of Village Panchayat	Having 7 members –400 Having 9 members –307 Having 11 members –43 Having 13 members –17 Having 15 members –4 Having 17 members –8 Total number of V.Ps.-779 Total number of Group V.Ps -155	
Number of ZP Members	56	
Number of PS Members	112	
Number of SC Members	4	
Number of ST Members	1	
Number of OBC Members	7	
Number of Women Members	28	
Number of General Members	16	
Approved Staff Pattern of Zilha Parishad	CEO (IAS)- 1	
	State Employees Class-1-12 Class 2-9 Class 3-NA	
	ZP Employees Class 3 –9201 Class 4 -604	
<b>Financial Position (2018-19)</b>		
Annual Income of Z. P. (in crores)	20.04cr	
Annual Expenditure of Z.P. (in crores)	16.22cr	
Annual State Grant in Aids (in crores)	622.51cr	
Annual Central Grant in Aids (in crores)	134.17cr	
<b>Drinking Water (2018)</b>		
Number of Regional Water supply Schemes	Nil	
Number of Individual Water supply Schemes	1053	
% of Households Having Drinking Water Facility Within their premises	41.4%	
<b>Education (2018)</b>		
Number Primary Schools	1509	
Number of Private Grant in Aid Schools	112	
Number of Private schools	271	
Number of Students	Boys	Girls
ZP Primary Schools	118047	107664
Private Grant in Aid Schools	21272	18578

Private Schools	21813	12454
Number of Teachers	Male Teachers	Female Teachers
ZP Primary Schools	5972	2219
Private Grant in Aid Schools	609	333
Private Schools	774	491
Number of ZP Secondary Schools	31	
Number of Higher Secondary Schools	1	
Number of Students	Boys	Girls
ZP Secondary Schools	7535	6816
Higher Secondary Schools	310	272
Number of Teachers	Male Teachers	Female Teachers
ZP Secondary Schools	325	104
Higher Secondary Schools	16	0
Total literacy Rate (2011)	73.6 %	
<b>Health (2018)</b>		
Number of Primary Health Centres	40	
Number of Primary Health Sub Centres	218	
Number of Ayurveda Dispensaries	3	
Number of Health Squad	2	
Number of Rural Hospitals	9	
Number of Mother & Child Care Centres	0	
Number of Post Delivery Service Centers	0	
Infant Mortality Rate (2010)	23	
<b>Woman &amp; Child Welfare (2018)</b>		
	Boys	Girls
Number of children (0 to 6 years)	84568	82146
Number of Anganwadis	1737	
Number of Mini Anganwadis	209	
<b>Agriculture(2018)</b>		
Total Sown Area (in hectares)	775885 H	
Total Sown Area (Kharip)	584007H	
Total Sown Area (Rabbi)	191178H	
<b>Animal Husbandry (2018)</b>		
Number of Veterinary Dispensaries	59	
Total Number of Livestock	672244	
<b>Public Works Department (2018)</b>		
Total length of Roads with ZP	2672.07 Km	
Other District Roads	638.4 Km	
Village Roads	2033.67 Km	

Minor Irrigation Dept. (2018)	
Number of Percolation Tanks	392
Number of KT weirs	191
Number of Storage Tanks	2
Number of Corner Barriers	0
Number of Cement Barriers	91
<b>Unique Aspects of District (Geographical, Social, Political, Economical etc.)</b>	Jalana is one of important district in Maharashtra region and formed on 1st May 1981 after bifurcation of Aurangabad District. The cotton industry forms to be one of the major source of economic in Jalana city. There is presence of agro, finance, steel and other manufacturing units based on small, medium and large scale. Guru Ganesh Bhavan, Dargahof Nur Shah Wali, The Matsyodari Devi Mandir Ambad, Shri Ganesh Temple Rajur is important tourist places.

# Zilha Parishad Parbhani



<b>Revenue Division</b>		<b>Aurangabad</b>
Name of District	Parbhani	
Name of Zilha Parishad	Parbhani	
Establishment year of Zilha Parishad	1962	
Zilha Parishad Website	www.zpparbhani.gov.in	
Email ID.	ceozp.parbhani@maharashtra.gov.in	
<b>Geographical Position</b>		
Geographical Location	Latitude -18.45 North to 20.00 North Longitude -76.13 East To 77.39 East	
Annual Rainfall	918 mm	
Height from Sea Level( in Meters)	357 meter	
Geographical Area (in Sq.k.m.)	6250.58 sq km	
<b>Transport</b>		
Nearest Distance of Transport Facilities From District Head Quarter	Name of Railway Station -	
	Name of Airport –	
	Name of National Highway-NA	
Distance of Major Cities from District Head Quarter	State HQ- Mumbai Distance- 550 km	
	Divisional HQ- Aurangabad Distance-200km	
<b>Demographic Structure (2011)</b>		
Total Population	1836086	
Male	942870	
Female	893216	
Rural Population	1266280	
Rural Male	651886	
Rural Female	614394	
SC Population & Percentage	247000 (13.45%)	
ST Population & Percentage	40000 (2.17%)	
Growth Rate of Population	20.19 %	
Adult Sex Ratio	1000 Male : 947 Female	
Share in State Population	1.63 %	
Sex Ratio (0 to 6)	962	
Estimated Population of 2018	--	
Projected Population of 2050	--	
Total number of Voters (2018)	1610000	
<b>Administrative Structure (2018)</b>		
Number of Panchayat Samiti	9	
Number of Village Panchayats	704	
Number of Revenue Villages	832	

Number of Village Panchayat	Having 7 members –379 Having 9 members –241 Having 11 members –55 Having 13 members –16 Having 15 members –6 Having 17 members –7 Total number of V.Ps.-704 Total number of Group V.Ps -109	
Number of ZP Members	54	
Number of PS Members	108	
Number of SC Members	7	
Number of ST Members	1	
Number of OBC Members	15	
Number of Women Members	36	
Number of General Members	17	
Approved Staff Pattern of Zilha Parishad	CEO (IAS)- 1	
	State Employees Class-1-24 Class 2-217 Class 3-5	
	ZP Employees Class 3 –7954 Class 4 -647	
<b>Financial Position (2018-19)</b>		
Annual Income of Z. P. (in crores)	19.03 Cr	
Annual Expenditure of Z.P. (in crores)	14.85 Cr	
Annual State Grant in Aids (in crores)	636.13 Cr	
Annual Central Grant in Aids (in crores)	99.14 Cr	
<b>Drinking Water (2018)</b>		
Number of Regional Water supply Schemes	5	
Number of Individual Water supply Schemes	704	
% of Households Having Drinking Water Facility Within their premises	41.2	
<b>Education (2018)</b>		
Number Primary Schools	1094	
Number of Private Grant in Aid Schools	206	
Number of Private schools	214	
Number of Students	Boys	Girls
ZP Primary Schools	56365	59655
Private Grant in Aid Schools	40314	33450
Private Schools	18068	11595

Number of Teachers	Male Teachers	Female Teachers
ZP Primary Schools	3709	1182
Private Grant in Aid Schools	1298	731
Private Schools	596	656
Number of ZP Secondary Schools	50	
Number of Higher Secondary Schools	127	
Number of Students	Boys	Girls
ZP Secondary Schools	5427	5814
Higher Secondary Schools	18356	12206
Number of Teachers	Male Teachers	Female Teachers
ZP Secondary Schools	331	144
Higher Secondary Schools	716	116
Total literacy Rate (2011)	72.2 %	
Health (2018)		
Number of Primary Health Centres	31	
Number of Primary Health Sub Centres	215	
Number of Ayurveda Dispensaries	4	
Number of Health Squad	4	
Number of Rural Hospitals	6	
Number of Mother & Child Care Centres	246	
Number of Post Delivery Service Centers	246	
Infant Mortality Rate (2010)	34	
Woman & Child Welfare (2018)		
	Boys	Girls
Number of children ( 0 to 6 years)	56107	53977
Number of Anganwadis	1580	
Number of Mini Anganwadis	144	
Agriculture (2018)		
Total Sown Area (in hectares )	<b>631115 H</b>	
Total Sown Area (Kharip)	521870 H	
Total Sown Area (Rabbi)	277367 H	
Animal Husbandry (2018)		
Number of Veterinary Dispensaries	78	
Total Number of Livestock	454103	
Public Works Department (2018)		
Total length of Roads with ZP	3563.34 km	
Other District Roads	740.45 km	
Village Roads	2822.89 km	

Minor Irrigation Dept. (2018)	
Number of Percolation Tanks	126
Number of KT weirs	53
Number of Storage Tanks	0
Number of Corner Barriers	0
Number of Cement Barriers	572
<b>Unique Aspects of District (Geographical, Social, Political, Economical etc.)</b>	In the ancient times, Parbhani was known as “Prabhavati Nagari” on account of temple of Goddess Prabhavati. Parbhani was for over 650 years under Muslim rule i.e. Deccan Sultanates, Mughals and later Nizams of Hyderabad. Vasant Rao Naik Marathwada Agriculture University was established on 18th May 1972 as Marathwada Agriculture University. Hazrat Shah Turabul Haq dargah is famous for annual Urs. Economy of Parbhani is largely depends on agriculture and agri business. Shirdi Saibaba Janmasthan Mandir, Mudgaleshwar Temple, Pardeshwar Temple, Saint Janabai Temple, Yeldari Dam are important tourist attractions.

# Zilha Parishad Nanded



<b>Revenue Division</b>		<b>Aurangabad</b>	
Name of District	Nanded		
Name of Zilha Parishad	Nanded		
Establishment year of Zilha Parishad	1962		
Zilha Parishad Website	www.zpnanded.in		
Email ID.	zpnanded@gmail.com /ceozp.nanded@maharashtra.gov.in		
<b>Geographical Position</b>			
Geographical Location	Latitude -18.16 North to 19.55 North Longitude – 76.55 East To 78.19 East		
Annual Rainfall	950 MM		
Height from Sea Level( in Meters)	366 meter		
Geographical Area (in Sq.k.m.)	10528 sq km		
<b>Transport</b>			
Nearest Distance of Transport Facilities From District Head Quarter	Name of Railway Station -		
	Name of Airport –		
	Name of National Highway-5 km		
	Name of State Highway-4.7 km		
Distance of Major Cities from District Head Quarter	State HQ- Mumbai Distance- 591 km		
	Divisional HQ- Aurangabad Distance-258km		
<b>Demographic Structure (2011)</b>			
Total Population	3361292		
Male	1730075		
Female	1631217		
Rural Population	2447394		
Rural Male	1258160		
Rural Female	1189234		
SC Population & Percentage	473434 (19.34%)		
ST Population & Percentage	241712 (9.87%)		
Growth Rate of Population	16.86%		
Adult Sex Ratio	1000 Male : 945 Female		
Share in State Population	299		
Sex Ratio (0 to 6)	910		
Estimated Population of 2018	3928005		
Projected Population of 2050	5813448		
Total number of Voters (2018)	2422806		
<b>Administrative Structure (2018)</b>			
Number of Panchayat Samiti	16		
Number of Village Panchayats	1309		

Number of Revenue Villages	1603	
Number of Village Panchayat	Having 7 members –670 Having 9 members –482 Having 11 members –97 Having 13 members –29 Having 15 members –16 Having 17 members –15 Total number of V.Ps.-1309 Total number of Group V.Ps -NA	
Number of ZP Members	63	
Number of PS Members	126	
Number of SC Members	12	
Number of ST Members	6	
Number of OBC Members	17	
Number of Women Members	32	
Number of General Members	28	
Approved Staff Pattern of Zilha Parishad	CEO (IAS)- 1	
	State Employees Class-1-97 Class 2-168 Class 3-8	
	ZP Employees Class 3 –14437 Class 4 -1073	
<b>Financial Position (2018-19)</b>		
Annual Income of Z. P. (in crores)	20.49 cr	
Annual Expenditure of Z.P. (in crores)	15.31 cr	
Annual State Grant in Aids (in crores)	1229.60 cr	
Annual Central Grant in Aids (in crores)	136.62 cr	
<b>Drinking Water (2018)</b>		
Number of Regional Water supply Schemes	13	
Number of Individual Water supply Schemes	1648	
% of Households Having Drinking Water Facility Within their premises	47%	
<b>Education (2018)</b>		
Number Primary Schools	2184	
Number of Private Grant in Aid Schools	464	
Number of Private schools	277	
Number of Students	Boys	Girls
ZP Primary Schools	87136	96507
Private Grant in Aid Schools	56664	52052

Private Schools	23216	15091
Number of Teachers	Male Teachers	Female Teachers
ZP Primary Schools	8489	2213
Private Grant in Aid Schools	3436	1046
Private Schools	1515	781
Number of ZP Secondary Schools	79	
Number of Higher Secondary Schools	279	
Number of Students	Boys	Girls
ZP Secondary Schools	16385	15811
Higher Secondary Schools	99549	82443
Number of Teachers	Male Teachers	Female Teachers
ZP Secondary Schools	1080	273
Higher Secondary Schools	4822	723
Total literacy Rate (2011)	76.9%	
<b>Health (2018)</b>		
Number of Primary Health Centres	65	
Number of Primary Health Sub Centres	377	
Number of Ayurveda Dispensaries	7	
Number of Health Squad	11	
Number of Rural Hospitals	16	
Number of Mother & Child Care Centres	0	
Number of Post Delivery Service Centers	0	
Infant Mortality Rate (2010)	31	
<b>Woman &amp; Child Welfare (2018)</b>		
	Boys	Girls
Number of children ( 0 to 6 years)	121099	120427
Number of Anganwadis	3010	
Number of Mini Anganwadis	769	
<b>Agriculture (2018)</b>		
Total Sown Area (in hectares )	<b>1033100 H</b>	
Total Sown Area (Kharip)	754661 H	
Total Sown Area (Rabbi)	136300 H	
<b>Animal Husbandry (2018)</b>		
Number of Veterinary Dispensaries	178	
Total Number of Livestock	119694	
<b>Public Works Department (2018)</b>		
Total length of Roads with ZP	6909.96 km	
Other District Roads	1847.25km	
Village Roads	5062.71km	

Minor Irrigation Dept. (2018)	
Number of Percolation Tanks	70
Number of KT weirs	70
Number of Storage Tanks	123
Number of Corner Barriers	0
Number of Cement Barriers	150
<b>Unique Aspects of District (Geographical, Social, Political, Economical etc.)</b>	Nanded is an old and historic center of east Maharashtra. Nanded is associated with two important Sikh Guru's viz Guru Nanak (1469-1539 AD) and Guru Gobind Singh (1666-1708AD), Guru Gobind Singh proclaimed he was the last living Guru and established the sacred text, the "Guru Granth Saheb" as an eternal "living" leader. In 2008, the tercentenary –Guru-ta-Gaddi celebrations were held in Nanded. Swami Ramanand Teerth Marathwada University was established on 17th September 1994 in Nanded. Shri Hazur Sahib Gurudwara, Renuka Goddess at Mahur, Sahasrakund waterfalls, are important tourist places.

# Zilha Parishad Hingoli



<b>Revenue Division</b>		<b>Aurangabad</b>	
Name of District	Hingoli		
Name of Zilha Parishad	Hingoli		
Establishment year of Zilha Parishad	1999		
Zilha Parishad Website	www.zphingoli.gov.in		
Email ID.	ceozp.hingoli@maharashtra.gov.in		
<b>Geographical Position</b>			
Geographical Location	Latitude - 19.72 North to 19.72 North Longitude – 77.15 East To 77.15 East		
Annual Rainfall	1011mm		
Height from Sea Level( in Meters)	457 mtr		
Geographical Area (in Sq.k.m.)	4526 sq.km.		
<b>Transport</b>			
Nearest Distance of Transport Facilities From District Head Quarter	Name of Railway Station -		
	Name of Airport –		
	Name of National Highway-		
	Name of State Highway-		
Distance of Major Cities from District Head Quarter	Name of State HQ- Mumbai Distance-650 km		
	Divisional HQ- Aurangabad Distance-250 km		
<b>Demographic Structure (2011)</b>			
Total Population	1177345		
Male	606294		
Female	571051		
Rural Population	998612		
Rural Male	514430		
Rural Female	484182		
SC Population & Percentage	182565 (15.51%)		
ST Population & Percentage	111954 (9.51%)		
Growth Rate of Population	19.43 %		
Adult Sex Ratio	1000 Male : 942 Female		
Share in State Population	1.05		
Sex Ratio (0 to 6)	882		
Estimated Population of 2018	11406103		
Projected Population of 2050	2207581		
Total number of Voters (2018)	878129		
<b>Administrative Structure (2018)</b>			
Number of Panchayat Samiti	5		
Number of Village Panchayats	563		

Number of Revenue Villages	711	
Number of Village Panchayat	Having 7 members –307 Having 9 members –207 Having 11 members –26 Having 13 members –6 Having 15 members –5 Having 17 members –7 Total number of V.Ps.-563 Total number of Group V.Ps -83	
Number of ZP Members	52	
Number of PS Members	104	
Number of SC Members	8	
Number of ST Members	6	
Number of OBC Members	14	
Number of Women Members	30	
Number of General Members	24	
Approved Staff Pattern of Zilha Parishad	CEO (IAS)- 1	
	State Employees Class-1-122 Class 2-65 Class 3-12	
	ZP Employees Class 3 –6110 Class 4 -439	
<b>Financial Position (2018-19)</b>		
Annual Income of Z. P. (in crores)	7.03 Cr	
Annual Expenditure of Z.P. (in crores)	10.29 Cr	
Annual State Grant in Aids (in crores)	518.16 Cr	
Annual Central Grant in Aids (in crores)	15.23 Cr	
<b>Drinking Water (2018)</b>		
Number of Regional Water supply Schemes	4	
Number of Individual Water supply Schemes	592	
% of Households Having Drinking Water Facility Within their premises	35.9%	
<b>Education (2018)</b>		
Number Primary Schools	851	
Number of Private Grant in Aid Schools	81	
Number of Private schools	11	
Number of Students	Boys	Girls
ZP Primary Schools	44556	45629
Private Grant in Aid Schools	14432	11781

Private Schools	10315	6453
Number of Teachers	Male Teachers	Female Teachers
ZP Primary Schools	2909	822
Private Grant in Aid Schools	543	195
Private Schools	396	196
Number of ZP Secondary Schools	31	
Number of Higher Secondary Schools	NA	
Number of Students	Boys	Girls
ZP Secondary Schools	5736	5625
Higher Secondary Schools	NA	NA
Number of Teachers	Male Teachers	Female Teachers
ZP Secondary Schools	293	69
Higher Secondary Schools	NA	NA
Total literacy Rate (2011)	78.17%	
<b>Health (2018)</b>		
Number of Primary Health Centres	24	
Number of Primary Health Sub Centres	132	
Number of Ayurveda Dispensaries	3	
Number of Health Squad	4	
Number of Rural Hospitals	3	
Number of Mother & Child Care Centres	156	
Number of Post Delivery Service Centers	156	
Infant Mortality Rate (2010)	16	
<b>Woman &amp; Child Welfare (2018)</b>		
	Boys	Girls
Number of children ( 0 to 6 years)	44695	42994
Number of Anganwadis	1089	
Number of Mini Anganwadis	126	
<b>Agriculture (2018)</b>		
Total Sown Area (in hectares )	<b>452.6 H</b>	
Total Sown Area (Kharip)	384.45 H	
Total Sown Area (Rabbi)	126.29 H	
<b>Animal Husbandry (2018)</b>		
Number of Veterinary Dispensaries	69	
Total Number of Livestock	457315	
<b>Public Works Department (2018)</b>		
Total length of Roads with ZP	2536.65 km	
Other District Roads	631.25km	
Village Roads	1905.4km	

Minor Irrigation Dept. (2018)	
Number of Percolation Tanks	65
Number of KT weirs	19
Number of Storage Tanks	24
Number of Corner Barriers	NA
Number of Cement Barriers	448
<b>Unique Aspects of District (Geographical, Social, Political, Economical etc.)</b>	Hingoli district was carved out from Parbhani district on 1st May 1999. Hingoli was actually known as the Nizam's military base as it was bordered with Vidharba. In 2006, Ministry of Panchayat Raj nemed Hingoli as one of the Country's most backword districts out of 640 districts. Aundha Nagnath is one of the twelve Jyotirlingas from Hindu mythology is a famous religious tourist center. Saint Namdev Temple at Narsi, Mallinath Digambar Jain Temple at Shirad Shahapur is other tourist attractions.
<b>The details of ZP member who has played significant role in Political / Social field at State or National level.</b>	1.The current member of parliament of Hingoli District Mr. Rajiv Satav was Vice President of Zilha Parishad  2.The curent MLA of Hingoli Dist. Mr.Tanaji Mutkule was Member of Zilha Parishad

# Zilha Parishad Beed



<b>Revenue Division</b>		<b>Aurangabad</b>	
Name of District	Beed		
Name of Zilha Prishad	Beed		
Establishment year of Zilha Prishad	1960		
Zilha Parishad Website	www.beedzp.com		
Email ID.	Ceo_zpbeed@rediffmail.com		
<b>Geographical Position</b>			
Geographical Location	Latitude -18.99 North to 18.99 North Longitude -75.77 East To 75.77 East		
Annual Rainfall	960 mm		
Height from Sea Level( in Meters)	515 meter		
Geographical Area (in Sq.k.m.)	10693 sq km		
<b>Transport</b>			
Nearest Distance of Transport Facilities From District Head Quarter	Name of Railway Station -		
	Name of Airport –		
	Name of National Highway-NA		
	Name of State Highway- NA		
Distance of Major Cities from District Head Quarter	State HQ- Mumbai Distance-400km		
	Divisional HQ- Distance-140 k		
<b>Demographic Structure (2011)</b>			
Total Population	2585049		
Male	1349106		
Female	1235943		
Rural Population	2070751		
Rural Male	1082978		
Rural Female	987773		
SC Population & Percentage	351254 (13.6%)		
ST Population & Percentage	32722 (1.3%)		
Growth Rate of Population	19.61 %		
Adult Sex Ratio	1000 Male : 916 Female		
Share in State Population	2.3%		
Sex Ratio (0 to 6)	807		
Estimated Population of 2018	3091977		
Projected Population of 2050	4854404		
Total number of Voters (2018)	1792650		
<b>Administrative Structure (2018)</b>			
Number of Panchayat Samiti	11		
Number of Village Panchayats	1031		

Number of Revenue Villages	1403	
Number of Village Panchayat	Having 7 members –469 Having 9 members –385 Having 11 members –114 Having 13 members –35 Having 15 members –7 Having 17 members –21 Total number of V.Ps.-1031 Total number of Group V.Ps -341	
Number of ZP Members	60	
Number of PS Members	120	
Number of SC Members	8	
Number of ST Members	1	
Number of OBC Members	16	
Number of Women Members	34	
Number of General Members	35	
Approved Staff Pattern of Zilha Parishad	CEO (IAS)- 1	
	State Employees Class-1-217 Class 2-162 Class 3-NA	
	ZP Employees Class 3 –13053 Class 4 -1021	
<b>Financial Position (2018-19)</b>		
Annual Income of Z. P. (in crores)	19.36 cr	
Annual Expenditure of Z.P. (in crores)	14.25 cr	
Annual State Grant in Aids (in crores)	1099.59 cr	
Annual Central Grant in Aids (in crores)	87.84 cr	
<b>Drinking Water (2018)</b>		
Number of Regional Water supply Schemes	15	
Number of Individual Water supply Schemes	424	
% of Households Having Drinking Water Facility Within their premises	42.4%	
<b>Education (2018)</b>		
Number Primary Schools	1897	
Number of Private Grant in Aid Schools	61	
Number of Private schools	140	
Number of Students	Boys	Girls
ZP Primary Schools	76113	68613
Private Grant in Aid Schools	47624	36881

Private Schools	23050	12565
Number of Teachers	Male Teachers	Female Teachers
ZP Primary Schools	5310	2275
Private Grant in Aid Schools	1400	797
Private Schools	846	731
Number of ZP Secondary Schools	55	
Number of Higher Secondary Schools	01	
Number of Students	Boys	Girls
ZP Secondary Schools	11141	10569
Higher Secondary Schools	NA	70
Number of Teachers	Male Teachers	Female Teachers
ZP Secondary Schools	232	60
Higher Secondary Schools	NA	NA
Total literacy Rate (2011)	76.99%	
<b>Health (2018)</b>		
Number of Primary Health Centres	52	
Number of Primary Health Sub Centres	297	
Number of Ayurveda Dispensaries	13	
Number of Health Squad	4	
Number of Rural Hospitals	4	
Number of Mother & Child Care Centres	NA	
Number of Post Delivery Service Centers	NA	
Infant Mortality Rate (2010)	33	
<b>Woman &amp; Child Welfare (2018)</b>		
	Boys	Girls
Number of children ( 0 to 6 years)	111305	103103
Number of Anganwadis	3004	
Number of Mini Anganwadis	598	
<b>Agriculture (2018)</b>		
Total Sown Area (in hectares )	<b>1068600 H</b>	
Total Sown Area (Kharip)	658240H	
Total Sown Area (Rabbi)	310227H	
<b>Animal Husbandry (2018)</b>		
Number of Veterinary Dispensaries	140	
Total Number of Livestock	2269447	
<b>Public Works Department (2018)</b>		
Total length of Roads with ZP	9068.59km	
Other District Roads	2168.40km	
Village Roads	6900.19km	

Minor Irrigation Dept. (2018)	
Number of Percolation Tanks	486
Number of KT weirs	355
Number of Storage Tanks	NA
Number of Corner Barriers	NA
Number of Cement Barriers	596
<b>Unique Aspects of District (Geographical, Social, Political, Economical etc.)</b>	Beed is a historical city and based on archaeological remains, it is considered to be founded by the Yadava Rulers. Beed is situated on the Deccan Plateau, on the banks of Bindusara river. District has semi-arid, hot and dry climate. Beed receives low rainfall i.e. about 650mm; at it is located rain shadow area. Kankaleshwar Temple, Khazana well, Khandoba Temple, Jama Masjid etc. are famous places to be seen by tourists. Parali Vajanath Temple, Yogeshwari Temple, Majalgaon dam are important religious tourist places.
<b>The details of ZP member who has played significant role in Political / Social field at State or National level.</b>	Late Mr.Gopinath Munde was Dy.Chief Minister of Maharashtra during 1995-1999 and he was member of loksabha during 2009-2014 and lastly he was Cabinet Minister in current government

# Zilha Parishad Latur



<b>Revenue Division</b>		<b>Aurangabad</b>
Name of District	Latur	
Name of Zilha Parishad	Latur	
Establishment year of Zilha Parishad	1982	
Zilha Parishad Website	www.zplatur.gov.in	
Email ID.	ceozp.latur@maharashtra.gov.in	
<b>Geographical Position</b>		
Geographical Location	Latitude - 18.05 North to 18.07 North Longitude – 73.25 East To 77.25 East	
Annual Rainfall	894 mm	
Height from Sea Level( in Meters)	631 mtr	
Geographical Area (in Sq.k.m.)	7304 sq.km.	
<b>Transport</b>		
Nearest Distance of Transport Facilities From District Head Quarter	Name of Railway Station - Latur	
	Name of Airport – Chincholiraowadi	
	Name of National Highway- Satara -Akluj- Barshi -Latru- NH - 52	
Distance of Major Cities from District Head Quarter	State HQ- Mumbai Distance- 510 km	
	Divisional HQ- Aurangabad Distance-325 km	
<b>Demographic Structure (2011)</b>		
Total Population	2454196	
Male	1273140	
Female	1181056	
Rural Population	1829216	
Rural Male	949707	
Rural Female	879509	
SC Population & Percentage	480913 (20%)	
ST Population & Percentage	57488 (2%)	
Growth Rate of Population	17.97 %	
Adult Sex Ratio	1000 Male : 928 Female	
Share in State Population	2.18 %	
Sex Ratio (0 to 6)	889	
Estimated Population of 2018	2895215	
Projected Population of 2050	4371774	
Total number of Voters (2018)	NA	
<b>Administrative Structure (2018)</b>		
Number of Panchayat Samiti	10	
Number of Village Panchayats	784	

Number of Revenue Villages	945	
Number of Village Panchayat	Having 7 members –339 Having 9 members –306 Having 11 members –83 Having 13 members –28 Having 15 members –10 Having 17 members –18 Total number of V.Ps.-784 Total number of Group V.Ps -120	
Number of ZP Members	58	
Number of PS Members	116	
Number of SC Members	12	
Number of ST Members	02	
Number of OBC Members	16	
Number of Women Members	29	
Number of General Members	28	
Approved Staff Pattern of Zilha Parishad	CEO (IAS)- 1	
	State Employees Class-1-199 Class 2-123 Class 3-14	
	ZP Employees Class 3 – 9134 Class 4 -854	
<b>Financial Position (2018-19)</b>		
Annual Income of Z. P. (in crores)	7.01 cr	
Annual Expenditure of Z.P. (in crores)	6.07 cr	
Annual State Grant in Aids (in crores)	--	
Annual Central Grant in Aids (in crores)	--	
<b>Drinking Water (2018)</b>		
Number of Regional Water supply Schemes	26	
Number of Individual Water supply Schemes	1040	
% of Households Having Drinking Water Facility Within their premises	58.4	
<b>Education (2018)</b>		
Number Primary Schools	1234	
Number of Private Grant in Aid Schools	411	
Number of Private schools	300	
Number of Students	Boys	Girls
ZP Primary Schools	52066	55849
Private Grant in Aid Schools	50105	49838

Private Schools	33331	20637
Number of Teachers	Male Teachers	Female Teachers
ZP Primary Schools	3371	1529
Private Grant in Aid Schools	2493	1322
Private Schools	953	1190
Number of ZP Secondary Schools	50	
Number of Higher Secondary Schools	176	
Number of Students	Boys	Girls
ZP Secondary Schools	8799	7921
Higher Secondary Schools	NA	NA
Number of Teachers	Male Teachers	Female Teachers
ZP Secondary Schools	420	198
Higher Secondary Schools	3320	690
Total literacy Rate (2011)	79.0 %	
<b>Health (2018)</b>		
Number of Primary Health Centres	46	
Number of Primary Health Sub Centres	252	
Number of Ayurveda Dispensaries	5	
Number of Health Squad	1	
Number of Rural Hospitals	10	
Number of Mother & Child Care Centres	298	
Number of Post Delivery Service Centers	298	
Infant Mortality Rate (2010)	32	
<b>Woman &amp; Child Welfare (2018)</b>		
	Boys	Girls
Number of children ( 0 to 6 years)	79981	72053
Number of Anganwadis	2241	
Number of Mini Anganwadis	167	
<b>Agriculture (2018)</b>		
Total Sown Area (in hectares )	<b>7.15 H</b>	
Total Sown Area (Kharip)	6.04 H	
Total Sown Area (Rabbi)	1.72 H	
<b>Animal Husbandry (2018)</b>		
Number of Veterinary Dispensaries	122	
Total Number of Livestock	752425	
<b>Public Works Department (2018)</b>		
Total length of Roads with ZP	5068.10 km	
Other District Roads	1641.09 km	
Village Roads	3427.01 km	

Minor Irrigation Dept. (2018)	
Number of Percolation Tanks	264
Number of KT weirs	288
Number of Storage Tanks	38
Number of Corner Barriers	Nil
Number of Cement Barriers	12
<b>Unique Aspects of District (Geographical, Social, Political, Economical etc.)</b>	Latur has an ancient history, which probably dates to the Rashtrakutas period. The first Rashtrakuta King Dantidurga was from Lattaluru, the ancient name for Latur. Latur district was carved out of Osmanabad district on 15th August 1982. Latur had a devastating earthquake on 30th September 1993 resulting in a huge loss of life and properties. Siddheshwar and Ratneshwar Temple, Ganj Golai, The Buddha Garden Temple are important tourist places
The details of ZP member who has played significant role in Political / Social field at State or National level.	<p>Honorable Mr. Vilsrao Dagdojirao Deshmukh was Sarpanch of Babulgaon Gram Panchayat. Then he became Dy Chairman of Panchayat Samiti Latur. Later he became Chief Minister of Maharashtra and then afterwards Cabinet Minister in Union Government.</p> <p>Following Ex members of Zilha Parishad became MLA's in different terms of State Assembly</p> <p>Shri. Deshmukh Dilip Dogadojirao</p> <ol style="list-style-type: none"> <li>1. Shri. Patil Babasaheb Mohanrao</li> <li>2. Shri Kendre Govindrao Dyanoba</li> <li>3. Shri. Khandade Babruvan Ramkrashna</li> <li>4. Shri. Jadhav Vinayak Kishanrao</li> <li>5. Shri. Bhise Trimbak Shrirangrao</li> <li>6. Shri. Shinde Vaijinath Gyandev</li> </ol>

# Zilha Parishad Osmanabad



<b>Revenue Division</b>		<b>Aurangabad</b>	
Name of District	Osmanabad		
Name of Zilha Parishad	Osmanabad		
Establishment year of Zilha Parishad	1962		
Zilha Parishad Website	www.nicosmanabad.gov.in		
Email ID.	ceosmanabad@gmail.com		
<b>Geographical Position</b>			
Geographical Location	Latitude -13.37 North to 18.42 North Longitude -75.17 East To 76.47 East		
Annual Rainfall	730 mm		
Height from Sea Level( in Meters)	675.80 mtr		
Geographical Area (in Sq.k.m.)	7569 Sq. Km		
<b>Transport</b>			
Nearest Distance of Transport Facilities From District Head Quarter	Name of Railway Station - Osmanabad		
	Name of Airport – Chincholiraowadi		
	Name of National Highway-		
	Name of State Highway-		
Distance of Major Cities from District Head Quarter	State HQ- Mumbai Distance-438 km		
	Divisional HQ- Aurangabad Distance-245 km		
<b>Demographic Structure (2011)</b>			
Total Population	1657576		
Male	861535		
Female	796041		
Rural Population	1376519		
Rural Male	716237		
Rural Female	660282		
SC Population & Percentage	221325 (16.08 %)		
ST Population & Percentage	30007 (2.18%)		
Growth Rate of Population	11.50 %		
Adult Sex Ratio	1000 Male :924 Female		
Share in State Population	1.48 %		
Sex Ratio (0 to 6)	867		
Estimated Population of 2018	1848197		
Projected Population of 2050	2458102		
Total number of Voters (2018)	170769		
<b>Administrative Structure (2018)</b>			
Number of Panchayat Samiti	8		
Number of Village Panchayats	621		

Number of Revenue Villages	717	
Number of Village Panchayat	Having 7 members –284 Having 9 members –226 Having 11 members –58 Having 13 members –25 Having 15 members –14 Having 17 members –14 Total number of V.Ps.-621 Total number of Group V.Ps -76	
Number of ZP Members	55	
Number of PS Members	110	
Number of SC Members	9	
Number of ST Members	1	
Number of OBC Members	15	
Number of Women Members	28	
Number of General Members	30	
Approved Staff Pattern of Zilha Parishad	CEO (IAS)- 1	
	State Employees Class-1-98 Class 2-202 Class 3- NA	
	ZP Employees Class 3 –7858 Class 4 -851	
<b>Financial Position (2018-19)</b>		
Annual Income of Z. P. (in crores)	9.84 cr.	
Annual Expenditure of Z.P. (in crores)	745.17 cr.	
Annual State Grant in Aids (in crores)	727.60 cr.	
Annual Central Grant in Aids (in crores)	13.10 cr.	
<b>Drinking Water (2018)</b>		
Number of Regional Water supply Schemes	3	
Number of Individual Water supply Schemes	600	
% of Households Having Drinking Water Facility Within their premises	56.6	
<b>Education (2018)</b>		
Number Primary Schools	1039	
Number of Private Grant in Aid Schools	97	
Number of Private schools	13	
Number of Students	Boys	Girls
ZP Primary Schools	46670	47529
Private Grant in Aid Schools	14399	12599

Private Schools	1660	1317
Number of Teachers	Male Teachers	Female Teachers
ZP Primary Schools	3344	1383
Private Grant in Aid Schools	515	319
Private Schools	29	32
Number of ZP Secondary Schools	48	
Number of Higher Secondary Schools	5	
Number of Students	Boys	Girls
ZP Secondary Schools	6022	6324
Higher Secondary Schools	403	904
Number of Teachers	Male Teachers	Female Teachers
ZP Secondary Schools	401	130
Higher Secondary Schools	34	24
Total literacy Rate (2011)	78.44 %	
<b>Health (2018)</b>		
Number of Primary Health Centres	43	
Number of Primary Health Sub Centres	211	
Number of Ayurveda Dispensaries	5	
Number of Health Squad	2	
Number of Rural Hospitals	9	
Number of Mother & Child Care Centres	43	
Number of Post Delivery Service Centers	1953	
Infant Mortality Rate (2010)	32	
<b>Woman &amp; Child Welfare (2018)</b>		
	Boys	Girls
Number of children (0 to 6 years)	51560	48206
Number of Anganwadis	1689	
Number of Mini Anganwadis	201	
<b>Agriculture (2018)</b>		
Total Sown Area (in hectares)	748500	
Total Sown Area (Kharip)	472600	
Total Sown Area (Rabbi)	409200	
<b>Animal Husbandry (2018)</b>		
Number of Veterinary Dispensaries	95	
Total Number of Livestock	10337000	
<b>Public Works Department (2018)</b>		
Total length of Roads with ZP	3934.74 km	
Other District Roads	1398.35 km	
Village Roads	2445.39 km	

Minor Irrigation Dept. (2018)	
Number of Percolation Tanks	514
Number of KT weirs	980
Number of Storage Tanks	Nil
Number of Corner Barriers	Nil
Number of Cement Barriers	Nil
<b>Unique Aspects of District (Geographical, Social , Political , Economical etc.)</b>	Temple of Goddess "Tuljabhavani" at Tuljapur is famous in India.Naldurg Fort,Dharashir caves Saint Goroba Temple , are other important tourist places.
<b>The details of ZP member who has played significant role in Political / Social field at State or National level.</b>	<p><b>Dr. Padamsinha Bajirao Patil</b> (born 1 June 1940) is a former member of 15<sup>th</sup> Lok Sabha, lower house of Parliament of India, from Osmanabad in Maharashtra state in India. He was elected to the Lok Sabha on a Nationalist Congress Party ticket in the May 2009 general elections. He is a former member of the Maharashtra Legislative Assembly for 8 terms. He was responsible for constructing the largest number of Kolhapur Type ("K.T.") Dams in his home turf Osmanabad and was also responsible for making Osmanabad the most irrigated district in the otherwise backward and largely arid Marathwada region.</p> <p><b>Position held by him</b></p> <p>1975-1978 Chairman Building and Construction ("B&amp;C") Committee Zilha Parishad ("Z.P.") Osmanabad</p> <p>1975-1978 Member Zilha Parishad Osmanabad</p> <p>1978-2009 Member of the Maharashtra Legislative Assembly ("MLA")</p> <p>1978–1980 Cabinet Minister for Energy &amp; Excise, Government of Maharashtra</p> <p>1986–1988 Deputy Speaker, Maharashtra Legislative Assembly</p> <p>1988–1994 Cabinet Minister for Irrigation, Home Affairs &amp; Ex. Services Welfare, Government of Maharashtra</p> <p>1995-1999 Deputy Leader of the Opposition</p> <p>1999–2002 Cabinet Minister for Energy and Water Resources, Government of Maharashtra</p>

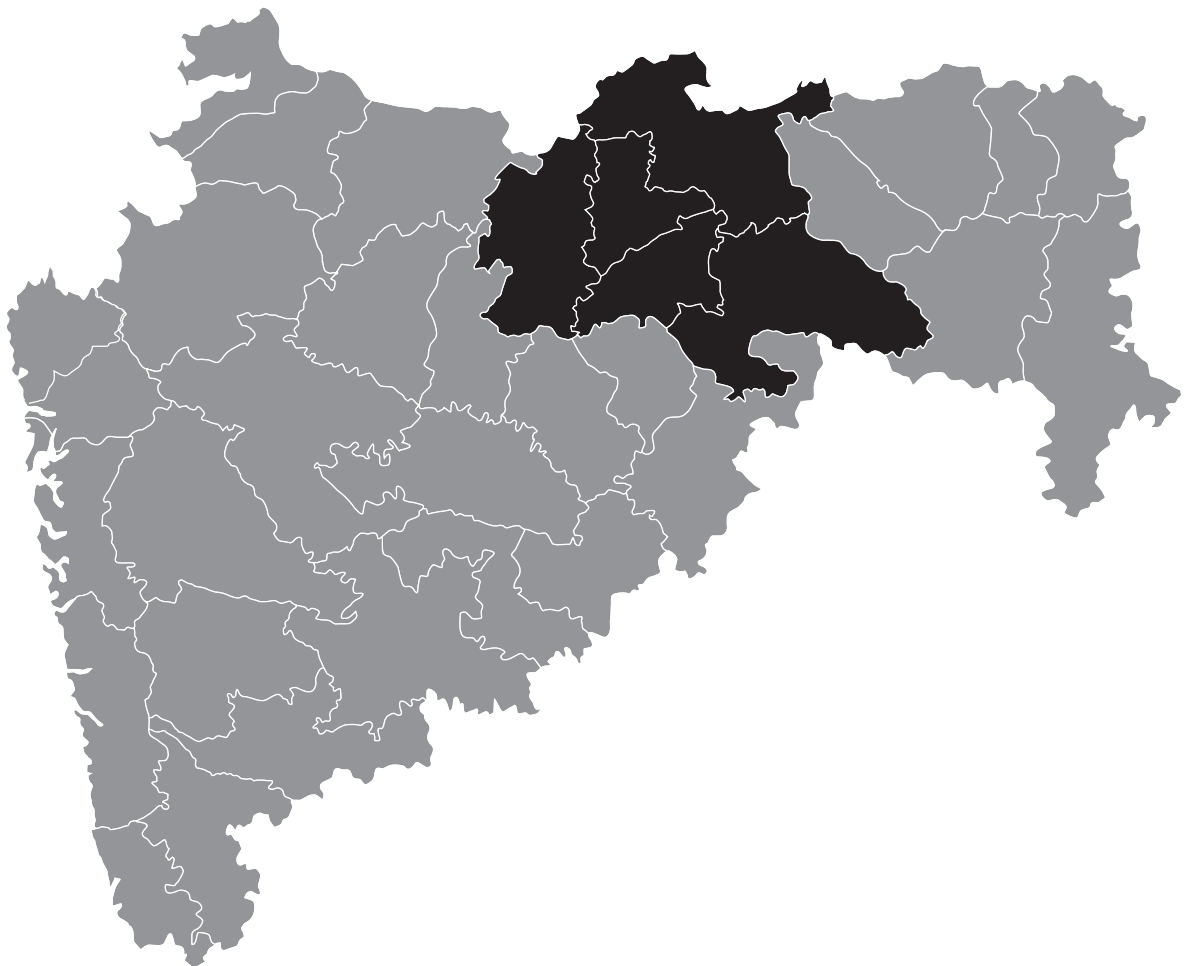
	<p>2002–2004 Cabinet Minister for Water Resources (excluding Krishna Valley Irrigation), Government of Maharashtra</p> <p>2009 Elected to the 15th Lok Sabha.[7][8]</p> <p><b>Jeevanrao Gore:-</b>He was zp president in 1992 to 1997 thereafter he held the position of chairman in godavari marathwada irrigation development corporation, state transport corporation</p>
--	--

---

# Amravati Division

## Zilha Parishads

---



# Zilha Parishad Amravati



<b>Revenue Division</b>		<b>Amravati</b>
Name of District	Amravati	
Name of Zilha Parishad	Amravati, Zilha Parishad, Amravati	
Establishment year of Zilha Parishad	May 1962	
Zilha Parishad Website	www.zpamravati-gov.in	
Email ID.	ceozp.amravati@maharashtra-gov.in	
<b>Geographical Position</b>		
Geographical Location	Latitude - 20.32 North to 21.46 North Longitude - 76.37 East To 78.27 East	
Annual Rainfall	808 mm	
Height from Sea Level( in Meters)	343 meters	
Geographical Area (in Sq.k.m.)	12235 sq.km	
<b>Transport</b>		
Nearest Distance of Transport Facilities From District Head Quarter	Name of Railway Station – Amravati	
	Name of Airport – Belora	
	Name of National Highway-	
Distance of Major Cities from District Head Quarter	State HQ- Mumbai Distance- 670 km	
	Divisional HQ- Amravati Distance- 1km	
<b>Demographic Structure (2011)</b>		
Total Population	2888445	
Male	1480768	
Female	1407677	
Rural Population	1851158	
Rural Male	950633	
Rural Female	900525	
SC Population & Percentage	506374 (17.53%)	
ST Population & Percentage	404128 (13.99%)	
Growth Rate of Population	10.79 %	
Adult Sex Ratio	1000 Male : 951 FeMale	
Share in State Population	2.57 %	
Sex Ratio (0 to 6)	935	
Estimated Population of 2018	3177289	
Projected Population of 2050	4130475	
Total number of Voters (2018)	2334854	
<b>Administrative Structure (2018)</b>		
Number of Panchayat Samiti	14	
Number of Village Panchayats	840	
Number of Revenue Villages	1636	

Number of Village Panchayat	Having 7 members – 397 Having 9 members – 310 Having 11 members – 79 Having 13 members – 21 Having 15 members – 06 Having 17 members – 27 Total number of V.Ps.- 840 Total number of Group V.Ps - 443	
Number of ZP Members	59	
Number of PS Members	118	
Number of SC Members	11	
Number of ST Members	12	
Number of OBC Members	16	
Number of Women Members	30	
Number of General Members	20	
Approved Staff Pattern of Zilha Parishad	CEO (IAS)- 1	
	State Employees Class-1- 101 Class 2- 361 Class 3- 20	
	ZP Employees Class 3 – 9858 Class 4 - 881	
<b>Financial Position (2018-19)</b>		
Annual Income of Z. P. (in crores)	36.37	
Annual Expenditure of Z.P. (in crores)	28.64	
Annual State Grant in Aids (in crores)	1024.18	
Annual Central Grant in Aids (in crores)	35.44	
<b>Drinking Water (2018)</b>		
Number of Regional Water supply Schemes	3	
Number of Individual Water supply Schemes	1137	
% of Households Having Drinking Water Facility Within their premises	77.8 %	
<b>Education (2018)</b>		
Number Primary Schools	1573	
Number of Private Grant in Aid Schools	169	
Number of Private schools	248	
Number of Students	Boys	Girls
ZP Primary Schools	57211	57949
Private Grant in Aid Schools	21488	21267
Private Schools	21963	17320

Number of Teachers	Male Teachers	Female Teachers
ZP Primary Schools	3678	2460
Private Grant in Aid Schools	666	509
Private Schools		
Number of ZP Secondary Schools	24	
Number of Higher Secondary Schools	9	
Number of Students	Boys	Girls
ZP Secondary Schools	3791	3423
Higher Secondary Schools	821	741
Number of Teachers	Male Teacher	Female Teachers
ZP Secondary Schools	215	74
Higher Secondary Schools	107	56
Total literacy Rate (2011)	88.2 %	
Health (2018)		
Number of Primary Health Centres	58	
Number of Primary Health Sub Centres	333	
Number of Ayurveda Dispensaries	65	
Number of Health Squad	12	
Number of Rural Hospitals	9	
Number of Mother & Child Care Centres	0	
Number of Post Delivery Service Centers	0	
Infant Mortality Rate (2010)	28	
Woman & Child Welfare (2018)		
	Boys	Girls
Number of children( 0 to 6 years)	77725	73872
Number of Anganwadis	2497	
Number of Mini Anganwadis	146	
Agriculture (2018)		
Total Sown Area (in hectares)	12217000	
Total Sown Area (Kharip)	728122	
Total Sown Area (Rabbi)	224726	
Animal Husbandry (2018)		
Number of Veterinary Dispensaries	101	
Total Number of Livestock	1055048	
Public Works Department (2018)		
Total length of Roads with ZP	4650.18 km	
Other District Roads	903.35 km	
Village Roads	3746.83 km	

Minor Irrigation Dept. (2018)	
Number of Percolation Tanks	78
Number of KT weirs	153
Number of Storage Tanks	37
Number of Corner Barriers	0
Number of Cement Barriers	118
<b>Unique Aspects of District (Geographical, Social, Political, Economical etc.)</b>	<p>The name of this district is very prominent in the social sector. Sant Gadge Baba, Rashtrasant Tukdoji Maharaj, Sant Gulabrao Maharaj, Dr. Panjabrao Deshmukh, Dr. Shivajirao Patwardhan etc. were important people belongs to this district. In 1935, Rashtrasant Tukdoji Maharaj established the Gurukunj Ashram at Mozari. In 1946, Dr. Shivajirao Patwardhan established the Jagdamba Leprosy Centre at Tapovan near Amravati for the service of people. Dr. Punjabbrao Deshmukh started the movement of Amba devi temple to be open for the untouchables. In 1932, he established Shraddhanand Chhatralaya and Shivaji Shikshan Samiti in Amravati. Shivaji Education Committee is today the premier &amp; largest educational institute of Vidarbha.</p> <p>Dadasaheb Khaparde, Veer Vamanrao Joshi, who participated in the freedom movement, were from this district. Shendurjana Bazar of Amravati district is famous for the cattle market. In the same village, the Hindu Seva was the branch of the Sangh.</p> <p>Chikhaldara is a major tourist attraction in Amravati district, located 90 km from Amravati. This place is at the height of 3600 feet above sea level in Satpuda. There are eight tourist attractions in the area of Chikhaldara, the Gavilgad Fort, Kichakadara and the Palace of Vairatraj are the main attractions. Vairat is the tallest place in this place.</p> <p>Salburdi is 8 km from Morshi. Here, Lord Shiva has an enchanted place. The hot springs here are a major attraction. Kundinpur as the ancient capital of Vidarbha has been famous since ancient times. Every year, there is a big trip to Kartik Purnima.</p> <p>Riddhapur is the main pilgrim center of Mahanubhawa Pantha.</p> <p>Behiram Yatra - Bahiram Temple in Achalpur taluka is very famous. This place in Satpuda ranges is situated on the border between Maharashtra and Madhya Pradesh.</p>

# Zilha Parishad Yavatmal



<b>Revenue Division</b>		<b>Amravati</b>	
Name of District	Yavatmal		
Name of Zilha Parishad	Yavatmal		
Establishment year of Zilha Prishad	May 1962		
Zilha Parishad Website	<a href="http://zpyavatmal.gov.in">http://zpyavatmal.gov.in</a>		
Email ID.	ceozp.yavatmal@maharashtra.gov.in		
<b>Geographical Position</b>			
Geographical Location	Latitude - 19.26 North to 20.42 North Longitude – 77.18 East to 79.98 East		
Annual Rainfall	1099.5 mm		
Height from Sea Level( in Meters)	445 meters		
Geographical Area (in Sq.k.m.)	13584 Sq.km		
<b>Transport</b>			
Nearest Distance of Transport Facilities From District Head Quarter	Name Railway Station -Dhamangaon		
	Name of Airport – Nil		
	Name of National Highway- No7 77 km		
	Name of State Highway- Nil		
Distance of Major Cities from District Head Quarter	State HQ- Mumbai Distance- 670 km		
	Divisional HQ- Amravati Distance- 92km		
<b>Demographic Structure (2011)</b>			
Total Population	2772348		
Male	1419965		
Female	1352383		
Rural Population	2174195		
Rural Male	1115148		
Rural Female	1059047		
SC Population & Percentage	328518 (11.85%)		
ST Population & Percentage	514057 (18.54%)		
Growth Rate of Population	12.78 %		
Adult Sex Ratio	1000 Male : 950 FeMale		
Share in State Population	2.47 %		
Sex Ratio (0 to 6)	929		
Estimated Population of 2018	3126654		
Projected Population of 2050	4252249		
Total number of Voters (2018)	NA		
<b>Administrative Structure (2018)</b>			
Number of Panchayat Samiti	16		
Number of Village Panchayats	1198		

Number of Revenue Villages	2066	
Number of Village Panchayat	Having 7 members – NA Having 9 members – NA Having 11 members – NA Having 13 members – NA Having 15 members – NA Having 17 members – NA Total number of V.Ps.- 1198 Total number of Group V.Ps - 462	
Number of ZP Members	61	
Number of PS Members	122	
Number of SC Members	07	
Number of ST Members	13	
Number of OBC Members	14	
Number of Women Members	31	
Number of General Members	27	
Approved Staff Pattern of Zilha Parishad	CEO (IAS)- 1	
	State Employees Class-1- 115 Class 2- 289 Class 3- 313	
	ZP Employees Class 3 – 12452 Class 4 - 830	
<b>Financial Position (2018-19)</b>		
Annual Income of Z. P. (in crores)	23.61	
Annual Expenditure of Z.P. (in crores)	10.37	
Annual State Grant in Aids (in crores)	NA	
Annual Central Grant in Aids (in crores)	NA	
<b>Drinking Water (2018)</b>		
Number of Regional Water supply Schemes	04	
Number of Individual Water supply Schemes	1254	
% of Households Having Drinking Water Facility Within their premises	43.9 %	
<b>Education (2018)</b>		
Number Primary Schools	2091	
Number of Private Grant in Aid Schools	186	
Number of Private schools	225	
Number of Students	Boys	Girls
ZP Primary Schools	82373	85800
Private Grant in Aid Schools	22176	18235

Private Schools	16168	11755
Number of Teachers	Male Teachers	Female Teachers
ZP Primary Schools	5128	2367
Private Grant in Aid Schools	863	397
Private Schools	378	912
Number of ZP Secondary Schools	33	
Number of Higher Secondary Schools	9	
Number of Students	Boys	Girls
ZP Secondary Schools	5734	5316
Higher Secondary Schools	794	564
Number of Teachers	Male Teacher	Female Teachers
ZP Secondary Schools	226	95
Higher Secondary Schools	15	02
Total literacy Rate (2011)	80.7 %	
<b>Health (2018)</b>		
Number of Primary Health Centres	63	
Number of Primary Health Sub Centres	435	
Number of Ayurveda Dispensaries	19	
Number of Health Squad	1	
Number of Rural Hospitals	13	
Number of Mother & Child Care Centres	Nil	
Number of Post Delivery Service Centers	429	
Infant Mortality Rate (2010)	21	
<b>Woman &amp; Child Welfare (2018)</b>		
	Boys	Girls
Number of children (0 to 6 years)	103345	98996
Number of Anganwadis	2460	
Number of Mini Anganwadis	355	
<b>Agriculture (2018)</b>		
Total Sown Area (in hectares)	<b>1358400</b>	
Total Sown Area (Kharip)	205232	
Total Sown Area (Rabbi)	212634	
<b>Animal Husbandry (2018)</b>		
Number of Veterinary Dispensaries	46	
Total Number of Livestock	NA	
<b>Public Works Department (2018)</b>		
Total length of Roads with ZP	9684.98 km	
Other District Roads	3020.97 km	
Village Roads	6664.2 km	

Minor Irrigation Dept. (2018)	
Number of Percolation Tanks	251
Number of KT weirs	282
Number of Storage Tanks	69
Number of Corner Barriers	NA
Number of Cement Barriers	48
<b>Unique Aspects of District (Geographical, Social, Political, Economical etc.)</b>	Yavatmal is one of major district of western Vidarbha. The district has numerous scheduled Tribes and Nomadic Tribes along with Vimukta Jatees. Yavatmal is famous for its unique Navaratri festival celebration, whole city is decorated like Durga Mata. Late Vasant Naik former chief Minister of Maharashtra was native of Pusad Taluka in Yavatmal district Chintamani Ganpati Mandir, Tipeshwar wildlife Sanctuar..

# Zilha Parishad Akola



<b>Revenue Division</b>		<b>Amravati</b>
Name of District	Akola	
Name of Zilha Parishad	Akola, Zilha Parishad, Akola	
Establishment year of Zilha Parishad	1 May 1962	
Zilha Parishad Website	www.akolazp.gov.in	
Email ID.	Ceozp-akola@redimail.com	
<b>Geographical Position</b>		
Geographical Location	Latitude - 20.17 North to 21.16 North Longitude - 76.07 East to 77.04 East	
Annual Rainfall	750 mm	
Height from Sea Level( in Meters)	286 meters	
Geographical Area (in Sq.k.m.)	5431 Sq.km	
<b>Transport</b>		
Nearest Distance of Transport Facilities From District Head Quarter	Name of Railway Station - Akola	
	Name of Airport – Akola	
	Name of National Highway-NH-6 1.00 km	
	Name of State Highway- SHW 1.00 km	
Distance of Major Cities from District Head Quarter	State HQ- Mumbai Distance- 584 km	
	Divisional HQ- Amravati Distance- 96.00 km	
<b>Demographic Structure (2011)</b>		
Total Population	1813906	
Male	932334	
Female	881572	
Rural Population	1094165	
Rural Male	563931	
Rural Female	530232	
SC Population & Percentage	253575 (13.98%)	
ST Population & Percentage	85661 (4.72%)	
Growth Rate of Population	11.27 %	
Adult Sex Ratio	1000 Male : 946 FeMale	
Share in State Population	1.61 %	
Sex Ratio (0 to 6)	912	
Estimated Population of 2018	2013435	
Projected Population of 2050	2677868	
Total number of Voters (2018)	1423127	
<b>Administrative Structure (2018)</b>		
Number of Panchayat Samiti	7	
Number of Village Panchayats	535	

Number of Revenue Villages	992	
Number of Village Panchayat	Having 7 members – 2065 Having 9 members – 1458 Having 11 members – 484 Having 13 members – 235 Having 15 members – 90 Having 17 members – 170 Total number of V.Ps.- 4501 Total number of Group V.Ps - 535	
Number of ZP Members	52	
Number of PS Members	104	
Number of SC Members	12	
Number of ST Members	04	
Number of OBC Members	14	
Number of Women Members	28	
Number of General Members	22	
Approved Staff Pattern of Zilha Parishad	CEO (IAS)- 1	
	State Employees Class-1- 48 Class 2- 121 Class 3- NA	
	ZP Employees Class 3 – 5211 Class 4 - 430	
<b>Financial Position (2018-19)</b>		
Annual Income of Z. P. (in crores)	56.78	
Annual Expenditure of Z.P. (in crores)	16.53	
Annual State Grant in Aids (in crores)	536.64	
Annual Central Grant in Aids (in crores)	56.54	
<b>Drinking Water (2018)</b>		
Number of Regional Water supply Schemes	5	
Number of Individual Water supply Schemes	535	
% of Households Having Drinking Water Facility Within their premises	58.7	
<b>Education (2018)</b>		
Number Primary Schools	915	
Number of Private Grant in Aid Schools	72	
Number of Private schools		
Number of Students	Boys	Girls
ZP Primary Schools	33145	35339
Private Grant in Aid Schools	NA	NA

Private Schools	NA	NA
Number of Teachers	Male Teachers	Female Teachers
ZP Primary Schools	2275	1363
Private Grant in Aid Schools	NA	NA
Private Schools	NA	NA
Number of ZP Secondary Schools	07	
Number of Higher Secondary Schools	04	
Number of Students	Boys	Girls
ZP Secondary Schools	717	1249
Higher Secondary Schools	988	742
Number of Teachers	Male Teacher	Female Teachers
ZP Secondary Schools	91	29
Higher Secondary Schools	51	13
Total literacy Rate (2011)	85.5 %	
<b>Health (2018)</b>		
Number of Primary Health Centres	30	
Number of Primary Health Sub Centres	178	
Number of Ayurveda Dispensaries	25	
Number of Health Squad	4	
Number of Rural Hospitals	5	
Number of Mother & Child Care Centres	208	
Number of Post Delivery Service Centers	208	
Infant Mortality Rate (2010)	30	
<b>Woman &amp; Child Welfare (2018)</b>		
	Boys	Girls
Number of children (0 to 6 years)	54855	46833
Number of Anganwadis	1252	
Number of Mini Anganwadis	138	
<b>Agriculture (2018)</b>		
Total Sown Area (in hectares)	529569	
Total Sown Area (Kharip)	435991	
Total Sown Area (Rabbi)	93578	
<b>Animal Husbandry (2018)</b>		
Number of Veterinary Dispensaries	68	
Total Number of Livestock	533266	
<b>Public Works Department (2018)</b>		
Total length of Roads with ZP	3221.10 km	
Other District Roads	1063.91 km	
Village Roads	2157.19 km	

Minor Irrigation Dept. (2018)	
Number of Percolation Tanks	36
Number of KT weirs	62
Number of Storage Tanks	01
Number of Corner Barriers	11
Number of Cement Barriers	21
Unique Aspects of District (Geographical, Social , Political , Economical etc.)	Akola is one of the largest cotton producing districts in Central India. Akola is an important educational center as well as headquarters of the Dr. Panjabrao Deshmukh Agriculture University. The other tourist attractions are Balaji Temple Akola, Katepurna Sanctuary, Narnala Fort, etc.

# Zilha Parishad Washim



Revenue Division		Amravati	
Name of District	Washim		
Name of Zilha Parishad	Washim, Zilha Parishad, Washim		
Establishment year of Zilha Parishad	July 1998		
Zilha Parishad Website	www.zpwashim.in		
Email ID.	ceozpwashim@gmail.com		
Geographical Position			
Geographical Location	Latitude - 20.1 North to 20.1 North Longitude - 77.15 East to 77.15 East		
Annual Rainfall	788.39 mm		
Height from Sea Level( in Meters)	429 meters		
Geographical Area (in Sq.k.m.)	5196 sq.km		
Transport			
Nearest Distance of Transport Facilities From District Head Quarter	Name of Railway Station - Washim		
	Name of Airport – Nagapur		
	Name of National Highway- NH-6 80 km		
	Name of State Highway- SH-16 1.00 km		
Distance of Major Cities from District Head Quarter	State HQ- Mumbai		
	Distance- 252 km		
	Divisional HQ- Amravati		
	Distance- 134 km		
Demographic Structure (2011)			
Total Population	1197160		
Male	620302		
Female	576858		
Rural Population	985747		
Rural Male	511727		
Rural Female	474020		
SC Population & Percentage	229462 (23.27%)		
ST Population & Percentage	80471 (8.16%)		
Growth Rate of Population	17.34 %		
Adult Sex Ratio	1000 Male : 930 FeMale		
Share in State Population	1.07%		
Sex Ratio (0 to 6)	863		
Estimated Population of 2018	1404747		
Projected Population of 2050	2121168		
Total number of Voters (2018)	900247		
Administrative Structure (2018)			
Number of Panchayat Samiti	06		
Number of Village Panchayats	491		

Number of Revenue Villages	705	
Number of Village Panchayat	Having 7 members – 218 Having 9 members – 208 Having 11 members – 47 Having 13 members – 14 Having 15 members – 01 Having 17 members – 03 Total number of V.Ps.- 491 Total number of Group V.Ps - 164	
Number of ZP Members	51	
Number of PS Members	102	
Number of SC Members	10	
Number of ST Members	04	
Number of OBC Members	14	
Number of Women Members	27	
Number of General Members	23	
Approved Staff Pattern of Zilha Parishad	CEO (IAS)- 1	
	State Employees Class-1- 84 Class 2- 39 Class 3- NA	
	ZP Employees Class 3 – NA Class 4 - NA	
<b>Financial Position (2018-19)</b>		
Annual Income of Z. P. (in crores)	5.56	
Annual Expenditure of Z.P. (in crores)	5.41	
Annual State Grant in Aids (in crores)	5.45	
Annual Central Grant in Aids (in crores)	17.84	
<b>Drinking Water (2018)</b>		
Number of Regional Water supply Schemes	0	
Number of Individual Water supply Schemes	552	
% of Households Having Drinking Water Facility Within their premises	41.1 %	
<b>Education (2018)</b>		
Number Primary Schools	773	
Number of Private Grant in Aid Schools	84	
Number of Private schools	142	
Number of Students	Boys	Girls
ZP Primary Schools	32941	33673
Private Grant in Aid Schools	10979	8326

Private Schools	10571	6247
Number of Teachers	Male Teachers	Female Teachers
ZP Primary Schools	2366	557
Private Grant in Aid Schools	480	122
Private Schools	306	405
Number of ZP Secondary Schools	0	
Number of Higher Secondary Schools	5	
Number of Students	Boys	Girls
ZP Secondary Schools	0	0
Higher Secondary Schools	2396	1941
Number of Teachers	Male Teacher	Female Teachers
ZP Secondary Schools	0	0
Higher Secondary Schools	48	38
Total literacy Rate (2011)	81.7 %	
<b>Health (2018)</b>		
Number of Primary Health Centres	26	
Number of Primary Health Sub Centres	161	
Number of Ayurveda Dispensaries	10	
Number of Health Squad	1	
Number of Rural Hospitals	9	
Number of Mother & Child Care Centres	0	
Number of Post Delivery Service Centers	NA	
Infant Mortality Rate (2010)	38	
<b>Woman &amp; Child Welfare (2018)</b>		
	Boys	Girls
Number of children (0 to 6 years)	53231	33462
Number of Anganwadis	1011	
Number of Mini Anganwadis	65	
<b>Agriculture (2018)</b>		
Total Sown Area (in hectares)	513000	
Total Sown Area (Kharip)	396744	
Total Sown Area (Rabbi)	60133	
<b>Animal Husbandry (2018)</b>		
Number of Veterinary Dispensaries	58	
Total Number of Livestock	484371	
<b>Public Works Department (2018)</b>		
Total length of Roads with ZP	1829.53 km	
Other District Roads	868.95 km	
Village Roads	960.58 km	

Minor Irrigation Dept. (2018)	
Number of Percolation Tanks	134
Number of KT weirs	147
Number of Storage Tanks	67
Number of Corner Barriers	21
Number of Cement Barriers	257
<b>Unique Aspects of District (Geographical, Social , Political , Economical etc.)</b>	<p>Washim was known earlier as Vatsagulma and it was the seat of power of the Vakataka dynasty. Sarvasena the second son &amp; Pravarsena I was the founder of Vatsgulma or Washim of today. Washim is the place where Vatsa Rishi performed penance and where many Gods came to bless him as a result which it came to be known as Vatsagulma. Washim district formed after bifurcation of Akola into Akola and Washim districts in 1998. The antiquity of the town has given rise to a number of objects and places of interest in the town. The chief among them are Padmatirtha, Balaji Temple, Rama Temple, Madhyameshvara Temple, Godeshvara Temple, Two Jain Temples and Narayana Maharaj Temple etc.</p>

# **Zilha Parishad Buldana**



<b>Revenue Division</b>		<b>Amravati</b>
Name of District	Buldana	
Name of Zilha Parishad	Buldana	
Establishment year of Zilha Parishad	August 1962	
Zilha Parishad Website	zpbuldhana.maharashtra.gov.in	
Email ID.	ceozp.buldhana@maharashtra.gov.in	
<b>Geographical Position</b>		
Geographical Location	Latitude - 19.51 North to 21.17 North Longitude - 75.57 East to 76.49 East	
Annual Rainfall	832 mm	
Height from Sea Level( in Meters)	900 meters	
Geographical Area (in Sq.k.m.)	50567 sq.km	
<b>Transport</b>		
Nearest Distance of Transport Facilities From District Head Quarter	Name of Railway Station -Malkapur	
	Name of Airport – Aurangabad, Shivani Akola Airport, Nagpur	
	Name of National Highway- Malkapur Buldana Chikhli 753 A & Buldana Botha- Khamgaon 753 E	
	Name of State Highway- 1. MH MSH 24 Ajantha- Buldana 2. MH SH 176 Malkapur Buldana Jalna. 3. MH SH 193 Buldana	
Distance of Major Cities from District Head Quarter	State HQ- Mumbai Distance- 487 km	
	Divisional HQ- Amravati Distance- 202.2 km	
<b>Demographic Structure (2011)</b>		
Total Population	2586258	
Male	1337560	
Female	1248698	
Rural Population	2037398	
Rural Male	1055242	
Rural Female	982156	
SC Population & Percentage	395137 (19.39%)	
ST Population & Percentage	116176 (5.70%)	
Growth Rate of Population	15.85 %	
Adult Sex Ratio	1000 Male : 934 FeMale	
Share in State Population	2.30 %	
Sex Ratio (0 to 6)	855	
Estimated Population of 2018	2974196	

Projected Population of 2050	4312584
Total number of Voters (2018)	1967835
<b>Administrative Structure (2018)</b>	
Number of Panchayat Samiti	13
Number of Village Panchayats	869
Number of Revenue Villages	1420
Number of Village Panchayat	Having 7 members – 337 Having 9 members – 383 Having 11 members – 81 Having 13 members – 32 Having 15 members – 8 Having 17 members – 28 Total number of V.Ps.- 869 Total number of Group V.Ps - 304
Number of ZP Members	60
Number of PS Members	120
Number of SC Members	12
Number of ST Members	03
Number of OBC Members	16
Number of Women Members	35
Number of General Members	29
Approved Staff Pattern of Zilha Parishad	CEO (IAS)- 1
	State Employees Class-1- 178 Class 2-175 Class 3- 17
	ZP Employees Class 3 – 10612 Class 4 - 671
<b>Financial Position (2018-19)</b>	
Annual Income of Z. P. (in crores)	1105.24
Annual Expenditure of Z.P. (in crores)	1038.98
Annual State Grant in Aids (in crores)	958.53
Annual Central Grant in Aids (in crores)	112.73
<b>Drinking Water (2018)</b>	
Number of Regional Water supply Schemes	13
Number of Individual Water supply Schemes	1099
% of Households Having Drinking Water Facility Within their premises	54.1 %
<b>Education (2018)</b>	
Number Primary Schools	1406

Number of Private Grant in Aid Schools	76	
Number of Private schools	196	
Number of Students	Boys	Girls
ZP Primary Schools	75887	76469
Private Grant in Aid Schools	14771	11717
Private Schools	22275	13851
Number of Teachers	Male Teachers	Female Teachers
ZP Primary Schools	5252	1316
Private Grant in Aid Schools	424	125
Private Schools	573	754
Number of ZP Secondary Schools		
Number of Higher Secondary Schools		
Number of Students	Boys	Girls
ZP Secondary Schools	7865	7740
Higher Secondary Schools		
Number of Teachers	Male Teacher	Female Teachers
ZP Secondary Schools	387	84
Higher Secondary Schools		
Total literacy Rate (2011)	82.1 %	
<b>Health (2018)</b>		
Number of Primary Health Centres	52	
Number of Primary Health Sub Centres	280	
Number of Ayurveda Dispensaries	70	
Number of Health Squad	0	
Number of Rural Hospitals	13	
Number of Mother & Child Care Centres	0	
Number of Post Delivery Service Centers	0	
Infant Mortality Rate (2010)	33	
<b>Woman &amp; Child Welfare (2018)</b>		
	Boys	Girls
Number of children( 0 to 6 years)	82299	77693
Number of Anganwadis	2577	
Number of Mini Anganwadis	147	
<b>Agriculture (2018)</b>		
Total Sown Area (in hectares)	876100	
Total Sown Area (Kharip)	731711	
Total Sown Area (Rabbi)	189415	
<b>Animal Husbandry (2018)</b>		
Number of Veterinary Dispensaries	122	

Total Number of Livestock	1350613
<b>Public Works Department (2018)</b>	
Total length of Roads with ZP	4570.94km
Other District Roads	1699.34 km
Village Roads	2871.60 km
<b>Minor Irrigation Dept. (2018)</b>	
Number of Percolation Tanks	618
Number of KT weirs	204
Number of Storage Tanks	150
Number of Corner Barriers	150
Number of Cement Barriers	Nil
<b>Unique Aspects of District (Geographical, Social, Political, Economical etc.)</b>	Buldhana district is situated at the Western border of Vidarbha region. This district lies in the Tapi River and Gondavari River basins. Khamagaon and Malkapur are the Major cotton trading towns in the district. There is a very big fair called "Chaitra Masa Suklapaksha Navami" at Shegaon on Ram Navami in Chaitra each year. Saint Gajanan Maharaj at Shegaon is famous religions tourist Center. Lonar crater lake is the second largest impact crater in basaltic rock in the world. It was formed 60,000 years ago by a meteor impact. Lonar Crater has very different flora & fauna in its vicinity Sindkhed Raja is birth-place of Veer Mata Jijabai mother of Chhatrapati Shivaji. The Dnyanganga sanctuary and Ambbarva Sanctaury are situated in the district.

---

# Nagpur Division Zilha Parishads

---



# Zilha Parishad Nagpur



<b>Revenue Division</b>		<b>Nagpur</b>	
Name of District	Nagpur		
Name of Zilha Parishad	Nagpur Zilha Parishad, Nagpur		
Establishment year of Zilha Prishad	1962		
Zilha Parishad Website	www.nagpurzp.com		
Email ID.	dyceog.zpngp@gmail.com		
<b>Geographical Position</b>			
Geographical Location	Latitude -20.35 North to 21.44 North Longitude - 78.15 East to 79.40 East		
Annual Rainfall	1064.1 mm		
Height from Sea Level( in Meters)	330 mtr		
Geographical Area (in Sq.k.m.)	9892		
<b>Transport</b>			
Nearest Distance of Transport Facilities From District Head Quarter	Name Railway Station -Nagpur		
	Name of Airport –Sonogaon		
	Name of National Highway-1KM		
	Distance of State Highway-1KM		
Distance of Major Cities from District Head Quarter	State HQ- Mumbai Distance- 837KM		
	Divisional HQ- Nagpur Distance-500Mtr		
<b>Demographic Structure (2011)</b>			
Total Population	4653570		
Male	2268595		
Female	2384975		
Rural Population	1474811		
Rural Male	758357		
Rural Female	716454		
SC Population & Percentage	867713 (18.65%)		
ST Population & Percentage	437571 (9.40%)		
Growth Rate of Population	14.40		
Adult Sex Ratio	1000 Male : 951 FeMale		
Share in State Population	4.14 %		
Sex Ratio (0 to 6)	931		
Estimated Population of 2018	5398141		
Projected Population of 2050	81437475		
Total number of Voters (2018)	3878959		
<b>Administrative Structure (2018)</b>			
Number of Panchayat Samiti	13		
Number of Village Panchayats	768		

Number of Revenue Villages	1613	
Number of Village Panchayat	Having 7 members –282 Having 9 members –275 Having 11 members –52 Having 13 members –19 Having 15 members –15 Having 17 members –25 Total number of V.Ps.-768 Total number of Group V.Ps -477	
Number of ZP Members	58	
Number of PS Members	110	
Number of SC Members	10	
Number of ST Members	8	
Number of OBC Members	16	
Number of Women Members	34	
Number of General Members	24	
Approved Staff Pattern of Zilha Parishad	CEO (IAS)- 1	
	State Employees Class-1-86 Class 2-232 Class 3-19	
	ZP Employees Class 3 –6707 Class 4 -663	
<b>Financial Position (2018-19)</b>		
Annual Income of Z. P. (in crores)	51.26	
Annual Expenditure of Z.P. (in crores)	95.98	
Annual State Grant in Aids (in crores)	885.22	
Annual Central Grant in Aids (in crores)	74.59	
<b>Drinking Water (2018)</b>		
Number of Regional Water supply Schemes	6	
Number of Individual Water supply Schemes	1401	
% of Households Having Drinking Water Facility Within their premises	76.4 %	
<b>Education (2018)</b>		
Number Primary Schools	1538	
Number of Private Grant in Aid Schools	489	
Number of Private schools	705	
Number of Students	Boys	Girls
ZP Primary Schools	37431	38231
Private Grant in Aid Schools	56487	54397

Private Schools	68540	57949
Number of Teachers	Male Teachers	Female Teachers
ZP Primary Schools	1277	986
Private Grant in Aid Schools	496	982
Private Schools	247	1558
Number of ZP Secondary Schools	11	
Number of Higher Secondary Schools	6	
Number of Students	Boys	Girls
ZP Secondary Schools	1576	1220
Higher Secondary Schools	912	567
Number of Teachers	Male Teacher	Female Teachers
ZP Secondary Schools	39	67
Higher Secondary Schools	937	843
Total literacy Rate (2011)	89.5 %	
<b>Health (2018)</b>		
Number of Primary Health Centres	49	
Number of Primary Health Sub Centres	316	
Number of Ayurveda Dispensaries	33	
Number of Health Squad	03	
Number of Rural Hospitals	12	
Number of Mother & Child Care Centres	0	
Number of Post Delivery Service Centers	0	
Infant Mortality Rate (2010)	34	
<b>Woman &amp; Child Welfare (2018)</b>		
	Boys	Girls
Number of children (0 to 6 years)	81669	75387
Number of Anganwadis	2161	
Number of Mini Anganwadis	262	
<b>Agriculture (2018)</b>		
Total Sown Area (in hectares)	<b>468180</b>	
Total Sown Area (Kharip)	466202	
Total Sown Area (Rabbi)	147348	
<b>Animal Husbandry (2018)</b>		
Number of Veterinary Dispensaries	96	
Total Number of Livestock	1108814	
<b>Public Works Department (2018)</b>		
Total length of Roads with ZP	10102.55KM	
Other District Roads	2184.26KM	
Village Roads	7918.29KM	

Minor Irrigation Dept. (2018)	
Number of Percolation Tanks	57
Number of KT weirs	728
Number of Storage Tanks	23
Number of Corner Barriers	1121
Number of Cement Barriers	139
<b>Unique Aspects of District (Geographical, Social, Political, Economical etc.)</b>	In 1853, after the death of Raghoji III, the Princely State of Nagpur was annexed by the British and became part of the Central Province. In 1956, after a reorganization of Indian States, Nagpur district was incorporated into Bombay State. Nagpur City is the Winter capital of the Maharashtra, and is also a major commercial and Political center of the Vidarbha region of Maharashtra. Nagpur is also famous as “Orange City” for being a major trade center of oranges. Nagpur lies precisely at the center of the country with “the Zero Mile Marker” Indicating the geographical center of India. Deeksha Bhoomi, Swaminarayan Temple, Ramtek Temple, Ganesh Mandir Tekdi, Sakkardara, Khirirdsi Lake, Dragon Palace, Hazrat Baba Tajjuddin Dardah, important Tourist Places.

# Zilha Parishad Wardha



<b>Revenue Division</b>		<b>Nagpur</b>
Name of District	Wardha	
Name of Zilha Parishad	Wardha Zilha Parishad, Wardha	
Establishment year of Zilha Prishad	1962	
Zilha Parishad Website	www.zpwardga.in	
Email ID.	dyceogeneralzpwardha@gmail.com	
<b>Geographical Position</b>		
Geographical Location	Latitude – 20.18 North to 21.00 North Longitude – 78.4 East to 79.15 East	
Annual Rainfall	1018 mm	
Height from Sea Level ( in Meters)	234 M	
Geographical Area (in Sq.k.m.)	6309 Sq.Km.	
<b>Transport</b>		
Nearest Transport Facilities & Distance from District Head Quarter	Name Railway Station - Wardha	
	Name Airport – Nagpur	
	Name of National Highway - Kms	
	Name of State Highway - Kms	
Distance of Major Cities from District Head Quarter	State HQ - Mumbai Distance - 726 Kms	
	Divisional HQ - Nagpur Distance - 76 Kms	
<b>Demographic Structure (2011)</b>		
Total Population	1300774	
Male	668385	
Female	632389	
Rural Population	877474	
Rural Male	451874	
Rural Female	425600	
SC Population & Percentage	188830 (14.52 %)	
ST Population & Percentage	149507 (11.49 %)	
Growth Rate of Population	5.18 %	
Adult Sex Ratio	1000 Male : 946 Femals	
Share in State Population	1.16 %	
Sex Ratio (0 to 6)	919	
Estimated Population of 2018	1951161	
Projected Population of 2050	2243835	
Total number of Voters (2018)	1097365	
<b>Administrative Structure (2018)</b>		
Number of Panchayat Samiti	08	
Number of Village Panchayats	501	

Number of Revenue Villages	1387	
Number of Village Panchayat	Having 7 members – 309 Having 9 members – 144 Having 11 members – 23 Having 13 members – 06 Having 15 members – 06 Having 17 members – 13 Total number of V.Ps.- 501 Total number of Group V.Ps - 299	
Number of ZP Members	52	
Number of PS Members	104	
Number of SC Members	07	
Number of ST Members	07	
Number of OBC Members	14	
Number of Women Members	29	
Number of General Members	24	
Approved Staff Pattern of Zilha Parishad	CEO (IAS) - 1	
	State Employees Class-1- 60 Class 2- 172 Class 3 - 00	
	ZP Employees Class 3 – 4933 Class 4 - 350	
<b>Financial Position (2018-19)</b>		
Annual Income of Z. P. (in crores)	29.06	
Annual Expenditure of Z.P. (in crores)	29.25	
Annual State Grant in Aids (in crores)	562.92	
Annual Central Grant in Aids (in crores)	00	
<b>Drinking Water (2018)</b>		
Number of Regional Water supply Schemes	07	
Number of Individual Water supply Schemes	767	
% of Households Having Drinking Water Facility Within their premises	63.5 %	
<b>Education (2018)</b>		
Number Primary Schools	125	
Number of Private Grant in Aid Schools	54	
Number of Private schools	NA	
Number of Students	Boys	Girls
ZP Primary Schools	23847	24211
Private Grant in Aid Schools	5368	4995

Private Schools	23468	19470
Number of Teachers	Male Teachers	Female Teachers
ZP Primary Schools	1679	1170
Private Grant in Aid Schools	160	165
Private Schools	522	241
Number of ZP Secondary Schools	02	
Number of Higher Secondary Schools	297	
Number of Students	Boys	Girls
ZP Secondary Schools	39856	36283
Higher Secondary Schools	16014	16648
Number of Teachers	Male Teacher	Female Teachers
ZP Secondary Schools	896	576
Higher Secondary Schools	470	309
Total literacy Rate (2011)	87.2 %	
<b>Health (2018)</b>		
Number of Primary Health Centres	27	
Number of Primary Health Sub Centres	181	
Number of Ayurveda Dispensaries	11	
Number of Health Squad	00	
Number of Rural Hospitals	08	
Number of Mother & Child Care Centres	208	
Number of Post Delivery Service Centers	4985	
Infant Mortality Rate (2010)	39	
<b>Woman &amp; Child Welfare (2018)</b>		
	Boys	Girls
Number of children ( 0 to 6 years)	37595	36587
Number of Anganwadis	1281	
Number of Mini Anganwadis	186	
<b>Agriculture (2018)</b>		
Total Sown Area (in hectares)	<b>628904</b>	
Total Sown Area (Kharip)	446288	
Total Sown Area (Rabbi)	52900	
<b>Animal Husbandry (2018)</b>		
Number of Veterinary Dispensaries	85	
Total Number of Livestock	496915	
<b>Public Works Department (2018)</b>		
Total length of Roads with ZP	3450.06 Kms	
Other District Roads	1139.75 Kms.	
Village Roads	2310.310 Kms.	

Minor Irrigation Dept. (2018)	
Number of Percolation Tanks	45
Number of KT weirs	175
Number of Storage Tanks	195
Number of Corner Barriers	Nil
Number of Cement Barriers	77
<b>Unique Aspects of District (Geographical, Social, Political, Economical etc.)</b>	Wardha gets its name from the Wardha River which flows at the north, west and south boundaries of district. The history of the Wardha district dates back to ancient times. It was include in the empire of Mauryas, Shungas, Satvahanas, and Vakatakas. Later on, wardha was ruled by Chalukyas, Rashtrakutas, Yadavas, Bahamani Sultanate, Gonds and Maratha. Now wardha is a sister city for Sevagram, and both were used as major centeres for the Indian Independence Movement. Late Baba Amte, Indias Social and Moral leader built its Anandvan at Hingan ghat. Late Vinoba Bhave, Freedom fighter and social worker belongs to this district.

# Zilha Parishad Chandrapur



<b>Revenue Division</b>		<b>Nagpur</b>	
Name of District	Chandrapur		
Name of Zilha Prishad	Chandrapur Zilha Parishad, Chandrapur		
Establishment year of Zilha Prishad	May 1962		
Zilha Parishad Website	www.zpchandrapur.maharashtra.gov.in		
Email ID.	Zilhaparishadchandrapur@gmail.com		
<b>Geographical Position</b>			
Geographical Location	Latitude - North 18.4 to 20.5 N Longitude - East 78.5 to 80.6 E		
Annual Rainfall	1249.4 mm		
Height from Sea Level ( in Meters)	290 meters		
Geographical Area (in Sq.k.m.)	10793 Sq.Km.		
<b>Transport</b>			
Nearest Transport Facilities & Distance from District Head Quarter	Name of Railway Station – Chandrapur		
	Name of Airport – Nagpur		
	Name of National Highway- 80Kms		
	Name of State Highway - 02 Kms		
Distance of Major Cities from District Head Quarte	State HQ - Mumbai Distance - 818 Kms		
	Divisional HQ - Nagpur		
<b>Demographic Structure (2011)</b>			
Total Population	2204307		
Male	1123834		
Female	1080473		
Rural Population	1428929		
Rural Male	726106		
Rural Female	702823		
SC Population & Percentage	348365 (15.80 %)		
ST Population & Percentage	389441 (17.67 %)		
Growth Rate of Population	6.43 %		
Adult Sex Ratio	1000 Male : 961 FeMale		
Share in State Population	1.96 %		
Sex Ratio (0 to 6)	953 / 1000		
Estimated Population of 2018	3621676		
Projected Population of 2050	4273578		
Total number of Voters (2018)	NA		
<b>Administrative Structure (2018)</b>			
Number of Panchayat Samiti	07		
Number of Village Panchayats	827		

Number of Revenue Villages	1792	
Number of Village Panchayat	Having 7 members – 473 Having 9 members – 282 Having 11 members – 42 Having 13 members – 18 Having 15 members – 02 Having 17 members – 10 Total number of V.Ps.- 827 Total number of Group V.Ps - 442	
Number of ZP Members	56	
Number of PS Members	112	
Number of SC Members	07	
Number of ST Members	13	
Number of OBC Members	15	
Number of Women Members	28	
Number of General Members	21	
Approved Staff Pattern of Zilha Parishad	CEO (IAS) - 1	
	State Employees Class-1- 40 Class 2- 289 Class 3 - 13	
	ZP Employees Class 3 – 8072 Class 4 - 539	
<b>Financial Position (2018-19)</b>		
Annual Income of Z. P. (in crores)	31.78	
Annual Expenditure of Z.P. (in crores)	38.16	
Annual State Grant in Aids (in crores)	883.07	
Annual Central Grant in Aids (in crores)	64.00	
<b>Drinking Water (2018)</b>		
Number of Regional Water supply Schemes	35	
Number of Individual Water supply Schemes	792	
% of Households Having Drinking Water Facility Within their premises	40.6	
<b>Education (2018)</b>		
Number Primary Schools	1562	
Number of Private Grant in Aid Schools	171	
Number of Private schools		
Number of Students	Boys	Girls
ZP Primary Schools	51194	51579
Private Grant in Aid Schools	6602	159

Private Schools	10098	6551
Number of Teachers	Male Teachers	Female Teachers
ZP Primary Schools	3937	1750
Private Grant in Aid Schools	226	202
Private Schools	334	655
Number of ZP Secondary Schools	18	
Number of Higher Secondary Schools	03	
Number of Students	Boys	Girls
ZP Secondary Schools	1117	1150
Higher Secondary Schools	845	749
Number of Teachers	Male Teacher	Female Teachers
ZP Secondary Schools	133	19
Higher Secondary Schools	12	06
Total literacy Rate (2011)	81.4 %	
<b>Health (2018)</b>		
Number of Primary Health Centres	58	
Number of Primary Health Sub Centres	339	
Number of Ayurveda Dispensaries	10	
Number of Health Squad	6	
Number of Rural Hospitals	10	
Number of Mother & Child Care Centres	395	
Number of Post Delivery Service Centers	NA	
Infant Mortality Rate (2010)	30	
<b>Woman &amp; Child Welfare (2018)</b>		
	Boys	Girls
Number of children (0 to 6 years)	64828	66273
Number of Anganwadis	2565	
Number of Mini Anganwadis	119	
<b>Agriculture (2018)</b>		
Total Sown Area (in hectares)	<b>1091800</b>	
Total Sown Area (Kharip)	414747	
Total Sown Area (Rabbi)	67403	
<b>Animal Husbandry (2018)</b>		
Number of Veterinary Dispensaries	155	
Total Number of Livestock	1431822	
<b>Public Works Department (2018)</b>		
Total length of Roads with ZP	6430.15 Kms	
Other District Roads	1568.37 Kms.	
Village Roads	4861.78 Kms.	

Minor Irrigation Dept. (2018)	
Number of Percolation Tanks	05
Number of KT weirs	656
Number of Storage Tanks	0
Number of Corner Barriers	0
Number of Cement Barriers	1252
<b>Unique Aspects of District (Geographical, Social, Political, Economical etc.)</b>	Chandrapur District was formerly known as Chanda District, once upon time the largest district in India until formation of Gadchiroli district. Hindu and Buddhist kings are said to have ruled the area for a long time, later on Gonds overtook Dana chiefs who ruled Chandrapur around 9th century and Gond Kings ruled the area till 1751 after which Maratha period started consequent upon reorganization of the states in 1956, the district was transferred from Central Province to Bombay State, and district became part of the Maharashtra since its creation on 1st May 1960. Jatpur Gate, Ramala Lake, Aanandvan, Jain Mandir Bhadravat, Mahakali Temple Chandrapur, Tadaba Tiger Reserve, Anchaleshwar Temple are important tourist Places.

# Zilha Parishad Gadchiroli



<b>Revenue Division</b>		<b>Nagpur</b>
Name of District	Gadchiroli	
Name of Zilha Parishad	Gadchiroli Zilha Parishad, Gadchiroli	
Establishment year of Zilha Prishad	1982	
Zilha Parishad Website	www.zpgadchiroli.org	
Email ID.	ceozpgadchiroli@gmail.com	
<b>Geographical Position</b>		
Geographical Location	Latitude - North to North 19.49 N Longitude - East to East 80.27 E	
Annual Rainfall	1493 mm	
Height from Sea Level ( in Meters)	217 M	
Geographical Area (in Sq.k.m.)	14412 Sq.Km.	
<b>Transport</b>		
Nearest Transport Facilities & Distance from District Head Quarter	Name of Railway Station - Wadsa	
	Name of Airport – Nagpur	
	Name of National Highway - Kms	
	Name of State Highway - Kms	
Distance of Major Cities from District Head Quarter	State HQ - Mumbai Distance - 839 Kms	
	Divisional HQ - Nagpur Distance - 190 Kms	
<b>Demographic Structure (2011)</b>		
Total Population	1072942	
Male	531614	
Female	541328	
Rural Population	954909	
Rural Male	481290	
Rural Female	473619	
SC Population & Percentage	120745 (11.25 %)	
ST Population & Percentage	415306 (38.71 %)	
Growth Rate of Population	10.57 %	
Adult Sex Ratio	1000 Male : 982FeMale	
Share in State Population	0.95 %	
Sex Ratio (0 to 6)	961	
Estimated Population of 2018	1139357	
Projected Population of 2050	1458377	
Total number of Voters (2018)	750430	
<b>Administrative Structure (2018)</b>		
Number of Panchayat Samiti	12	
Number of Village Panchayats	456	

Number of Revenue Villages	1688	
Number of Village Panchayat	Having 7 members – 207 Having 9 members – 187 Having 11 members – 46 Having 13 members – 10 Having 15 members – 03 Having 17 members – 03 Total number of V.Ps.- 456 Total number of Group V.Ps - 355	
Number of ZP Members	51	
Number of PS Members	102	
Number of SC Members	05	
Number of ST Members	22	
Number of OBC Members	14	
Number of Women Members	27	
Number of General Members	10	
Approved Staff Pattern of Zilha Parishad	CEO (IAS) - 1	
	State Employees Class-1- 164 Class 2- 236 Class 3 - 12	
	ZP Employees Class 3 – 7523 Class 4 - 775	
<b>Financial Position (2018-19)</b>		
Annual Income of Z. P. (in crores)	53.43	
Annual Expenditure of Z.P. (in crores)	1172.58	
Annual State Grant in Aids (in crores)	636.11	
Annual Central Grant in Aids (in crores)	42.15	
<b>Drinking Water (2018)</b>		
Number of Regional Water supply Schemes	04	
Number of Individual Water supply Schemes	227	
% of Households Having Drinking Water Facility Within their premises	19.5	
<b>Education (2018)</b>		
Number Primary Schools	1551	
Number of Private Grant in Aid Schools	31	
Number of Private schools	76	
Number of Students	Boys	Girls
ZP Primary Schools	31822	32662
Private Grant in Aid Schools	1548	1550

Private Schools	4024	3200
Number of Teachers	Male Teachers	Female Teachers
ZP Primary Schools	3161	1103
Private Grant in Aid Schools	100	47
Private Schools	148	293
Number of ZP Secondary Schools	10	
Number of Higher Secondary Schools	07	
Number of Students	Boys	Girls
ZP Secondary Schools	695	1366
Higher Secondary Schools	1871	1544
Number of Teachers	Male Teacher	Female Teachers
ZP Secondary Schools	37	46
Higher Secondary Schools	63	22
Total literacy Rate (2011)	70.6 %	
<b>Health (2018)</b>		
Number of Primary Health Centres	47	
Number of Primary Health Sub Centres	376	
Number of Ayurveda Dispensaries	05	
Number of Health Squad	34	
Number of Rural Hospitals	12	
Number of Mother & Child Care Centres	01	
Number of Post Delivery Service Centers	4012	
Infant Mortality Rate (2010)	36	
<b>Woman &amp; Child Welfare (2018)</b>		
	Boys	Girls
Number of children(0 to 6 years)	46893	46096
Number of Anganwadis	1771	
Number of Mini Anganwadis	518	
<b>Agriculture (2018)</b>		
Total Sown Area (in hectares)	<b>1448000</b>	
Total Sown Area (Kharip)	208000	
Total Sown Area (Rabbi)	28000	
<b>Animal Husbandry (2018)</b>		
Number of Veterinary Dispensaries	138	
Total Number of Livestock	1467678	
<b>Public Works Department (2018)</b>		
Total length of Roads with ZP	6319.32 Kms	
Other District Roads	1362.91 Kms.	
Village Roads	4956.41 Kms.	

Minor Irrigation Dept. (2018)	
Number of Percolation Tanks	0
Number of KT weirs	243
Number of Storage Tanks	535
Number of Corner Barriers	0
Number of Cement Barriers	0
<b>Unique Aspects of District (Geographical, Social, Political, Economical etc.)</b>	Gadchiroli district was carved out on the 26th August 1982 by the division of erstwhile Chandrapur district. Gadchiroli district is situated on the North-Eastern side of Maharashtra State and has State Borders of Telangana and Chhattisgarh. Naxalism is highly prevalent in Gadchiroli district. The district is categorized as Tribal and underdeveloped district and the most of the land is covered with forest & hills. Forests cover more than 76 % of the geographical area of the district. This district is famous for Bamboo and Tendu leaves. Hemalkas is a village in the Bhamragad taluka where Dr. Prakash Baba Amte and Dr. Mandakini Amte started the Lok Biradavi Prakalap. Bhadrashwar Temple, Wairaged, Van Vaibhav, Bhamragad wildlife sanctuary, Markanda Temple are important tourist places.

# Zilha Parishad Bhandara



<b>Revenue Division</b>		<b>Nagpur</b>
Name of District	Bhandara	
Name of Zilha Prishad	Bhandara, Zilha Parishad, Bhandara	
Establishment year of Zilha Prishad	1962	
Zilha Parishad Website	www.bhandarazp.org.in	
Email ID.	ceozp.bhandra@maharashtra.gov.in	
<b>Geographical Position</b>		
Geographical Location	Latitude - 21.10 North to North Longitude - 79.6 East to East	
Annual Rainfall	1253mm	
Height from Sea Level( in Meters)	263 meters	
Geographical Area (in Sq.k.m.)	3716.65 sq.km	
<b>Transport</b>		
Nearest Distance of Transport Facilities From District Head Quarter	Name Railway Station -Bhandara	
	Name of Airport –Nagpur	
	Name of National Highway-	
	Name of State Highway-249km	
Distance of Major Cities from District Head Quarter	State HQ- Mumbai Distance- 886	
	Divisional HQ-Nagpur Distance-65 KM	
<b>Demographic Structure (2011)</b>		
Total Population	1200334	
Male	605520	
Female	594814	
Rural Population	966503	
Rural Male	487484	
Rural Female	479019	
SC Population & Percentage	200372 (16.69%)	
ST Population & Percentage	88886 (7.40%)	
Growth Rate of Population	5.65 %	
Adult Sex Ratio	1000 Male : 982 FeMale	
Share in State Population	1.07 %	
Sex Ratio (0 to 6)	950	
Estimated Population of 2018	1878522	
Projected Population of 2050	2216656	
Total number of Voters (2018)	959443	
<b>Administrative Structure (2018)</b>		
Number of Panchayat Samiti	7	
Number of Village Panchayats	542	

Number of Revenue Villages	777	
Number of Village Panchayat	Having 7 members – 279 Having 9 members –191 Having 11 members –48 Having 13 members –13 Having 15 members –4 Having 17 members –7 Total number of V.Ps.-542 Total number of Group V.Ps -161	
Number of ZP Members	52	
Number of PS Members	104	
Number of SC Members	9	
Number of ST Members	4	
Number of OBC Members	14	
Number of Women Members	26	
Number of General Members	25	
Approved Staff Pattern of Zilha Parishad	CEO (IAS)- 1	
	State Employees Class-1-62 Class 2-180 Class 3-22	
	ZP Employees Class 3 –5269 Class 4 -593	
<b>Financial Position (2018-19)</b>		
Annual Income of Z. P. (in crores)	11.54	
Annual Expenditure of Z.P. (in crores)	9.36	
Annual State Grant in Aids (in crores)	613.90	
Annual Central Grant in Aids (in crores)	40.21	
<b>Drinking Water (2018)</b>		
Number of Regional Water supply Schemes	11	
Number of Individual Water supply Schemes	462	
% of Households Having Drinking Water Facility Within their premises	38	
<b>Education (2018)</b>		
Number Primary Schools	765	
Number of Private Grant in Aid Schools	97	
Number of Private schools	38	
Number of Students	Boys	Girls
ZP Primary Schools	28501	28479
Private Grant in Aid Schools	7248	6524

Private Schools	50	188
Number of Teachers	Male Teachers	Female Teachers
ZP Primary Schools	1847	938
Private Grant in Aid Schools	232	241
Private Schools	50	188
Number of ZP Secondary Schools	32	
Number of Higher Secondary Schools	304	
Number of Students	Boys	Girls
ZP Secondary Schools	8957	7909
Higher Secondary Schools	62027	58162
Number of Teachers	Male Teacher	Female Teachers
ZP Secondary Schools	320	140
Higher Secondary Schools	2695	1333
Total literacy Rate (2011)	85.1 %	
<b>Health (2018)</b>		
Number of Primary Health Centres	33	
Number of Primary Health sub Centres	193	
Number of Ayurveda Dispensaries	33	
Number of Health Squad	01	
Number of Rural Hospitals	07	
Number of Mother & Child Care Centres	236	
Number of Post Delivery Service Centers	5109	
Infant Mortality Rate (2010)	30	
<b>Woman &amp; Child Welfare (2018)</b>		
	Boys	Girls
Number of children (0 to 6 years)	43185	40914
Number of Anganwadis	1196	
Number of Mini Anganwadis	109	
<b>Agriculture (2018)</b>		
Total Sown Area (in hectares)	<b>342300</b>	
Total Sown Area (Kharip)	203639	
Total Sown Area (Rabbi)	45687	
<b>Animal Husbandry (2018)</b>		
Number of Veterinary Dispensaries	53	
Total Number of Livestock	493147	
<b>Public Works Department (2018)</b>		
Total length of Roads with ZP	4885.73	
Other District Roads	1561.87	
Village Roads	3323.86	

Minor Irrigation Dept. (2018)	
Number of Percolation Tanks	15
Number of KT weirs	179
Number of Storage Tanks	411
Number of Corner Barriers	0
Number of Cement Barriers	317
<b>Unique Aspects of District (Geographical, Social, Political, Economical etc.)</b>	<p>The name of Bhandara district is derived from “Bhannara”. Reference to Bhanara is found in an inscription of 1100 A.D. traced at Ratanpur. The district was under regency administration from 1818 to 1830. Prior to 1820 the district was administered from Lanji, thereafter the headquarters of the district were shifted from Lanji to Bhandara in 1820-21. The area became British Territory in 1853. In 1881 there were only two tahsils and major changes in the boundaries of the district or its taluks between 1911 and 1955 except that the headquarters of Tirora tehsil were shifted to Gondiya and name of the tehsil was changed to Gondiya tehsil in 1914. From 1947 to 1956 the district of Bhandara along with the other districts of along with the other districts of Vidarabha region continued to form a part of the Central provinces. With the reorganization of states in 1956, Bhandara became part of United Maharashtra. Indira Sagar Dam, Chandpur, Ambagar Fort, Pawni Killa, Gaimukh, Korambhi Devi, Chaundeshwari Devi, Sindhपुर Buddha Vihar, Rawanwadi Dam are the important tourist attractions.</p>

# **Zilha Parishad Gondia**



<b>Revenue Division</b>		<b>Nagpur</b>
Name of District	Gondia	
Name of Zilha Parishad	Gondia Zilha Parishad, Gondia	
Establishment year of Zilha Prishad	1 May 1999	
Zilha Parishad Website	www.zpgondia.gov.in	
Email ID.	zpceo_gondia@rediffmail.com	
<b>Geographical Position</b>		
Geographical Location	Latitude – 20.39 North to 21.38 North Longitude – 79.27 East to 80.42 East	
Annual Rainfall	1418 mm	
Height from Sea Level ( in Meters)	311.16 meters	
Geographical Area (in Sq.k.m.)	5234 Sq.Km.	
<b>Transport</b>		
Nearest Transport Facilities & Distance from District Head Quarter	Name Railway Station - Gondia	
	Name of Airport – Sonegaon	
	Name of National Highway - NH- 6 NA	
	Name of State Highway - NA	
Distance of Major Cities from District Head Quarter	State HQ - Mumbai Distance - 986 Kms	
	Divisional HQ - Nagpur Distance - 162 Kms	
<b>Demographic Structure (2011)</b>		
Total Population	1322507	
Male	661554	
Female	660953	
Rural Population	1096577	
Rural Male	547934	
Rural Female	548643	
SC Population & Percentage	175961 (13.00 %)	
ST Population & Percentage	214253 (16.00 %)	
Growth Rate of Population	10.14 %	
Adult Sex Ratio	1000 Male : 999 FeMale	
Share in State Population	1.18 %	
Sex Ratio (0 to 6)	956	
Estimated Population of 2018	1454757	
Projected Population of 2050	1891184	
Total number of Voters (2018)	NA	
<b>Administrative Structure (2018)</b>		
Number of Panchayat Samiti	08	
Number of Village Panchayats	546	

Number of Revenue Villages	938	
Number of Village Panchayat	Having 7 members – 234 Having 9 members – 254 Having 11 members – 42 Having 13 members – 10 Having 15 members – 02 Having 17 members – 04 Total number of V.Ps.- 546 Total number of Group V.Ps -	
Number of ZP Members	53	
Number of PS Members	106	
Number of SC Members	06	
Number of ST Members	10	
Number of OBC Members	14	
Number of Women Members	29	
Number of General Members	23	
Approved Staff Pattern of Zilha Parishad	CEO (IAS) - 1	
	State Employees Class-1- 166 Class 2- 104 Class 3 - 12	
	ZP Employees Class 3 – 6225 Class 4 - 594	
<b>Financial Position (2018-19)</b>		
Annual Income of Z. P. (in crores)	14.62	
Annual Expenditure of Z.P. (in crores)	17.48	
Annual State Grant in Aids (in crores)	334.50	
Annual Central Grant in Aids (in crores)	46.13	
<b>Drinking Water (2018)</b>		
Number of Regional Water supply Schemes	15	
Number of Individual Water supply Schemes	321	
% of Households Having Drinking Water Facility Within their premises	17.5 %	
<b>Education (2018)</b>		
Number Primary Schools	1044	
Number of Private Grant in Aid Schools	91	
Number of Private schools	137	
Number of Students	Boys	Girls
ZP Primary Schools	38406	38759
Private Grant in Aid Schools	428	159

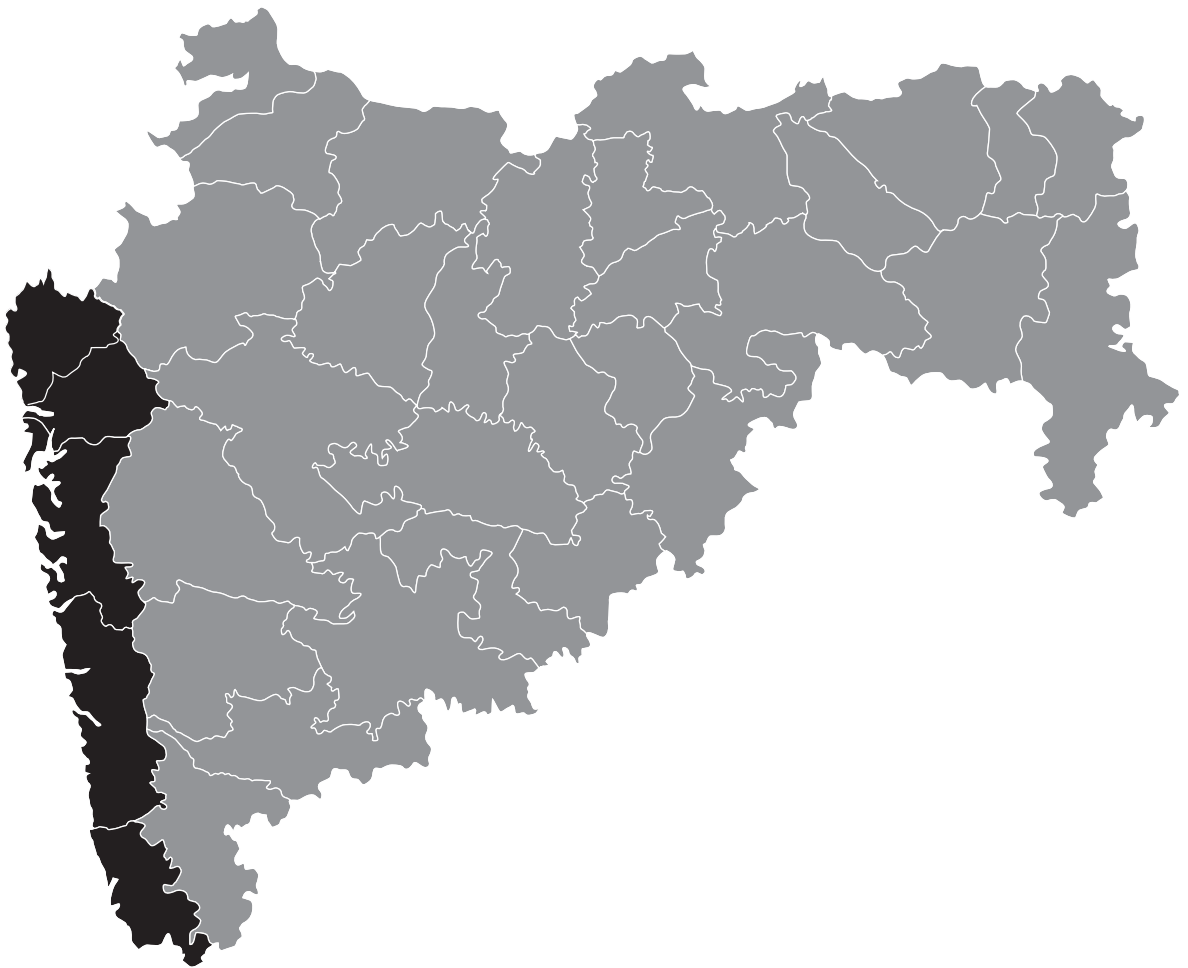
Private Schools	10098	8137
Number of Teachers	Male Teachers	Female Teachers
ZP Primary Schools	3139	855
Private Grant in Aid Schools	428	159
Private Schools	360	392
Number of ZP Secondary Schools	05	
Number of Higher Secondary Schools	16	
Number of Students	Boys	Girls
ZP Secondary Schools	713	707
Higher Secondary Schools	4505	4437
Number of Teachers	Male Teacher	Female Teachers
ZP Secondary Schools	34	08
Higher Secondary Schools	187	52
Total literacy Rate (2011)	85.4 %	
<b>Health (2018)</b>		
Number of Primary Health Centres	45	
Number of Primary Health Sub Centres	267	
Number of Ayurveda Dispensaries	26	
Number of Health Squad	04	
Number of Rural Hospitals	11	
Number of Mother & Child Care Centres	00	
Number of Post Delivery Service Centers	00	
Infant Mortality Rate (2010)	67	
<b>Woman &amp; Child Welfare (2018)</b>		
	Boys	Girls
Number of children ( 0 to 6 years)	59640	40582
Number of Anganwadis	1568	
Number of Mini Anganwadis	233	
<b>Agriculture (2018)</b>		
Total Sown Area (in hectares)	<b>564100</b>	
Total Sown Area (Kharip)	191715	
Total Sown Area (Rabbi)	28530	
<b>Animal Husbandry (2018)</b>		
Number of Veterinary Dispensaries	72	
Total Number of Livestock	1178595	
<b>Public Works Department (2018)</b>		
Total length of Roads with ZP	5773.21 Kms	
Other District Roads	1331.33 Kms.	
Village Roads	4441.88 Kms.	

Minor Irrigation Dept. (2018)	
Number of Percolation Tanks	26
Number of KT weirs	294
Number of Storage Tanks	1444
Number of Corner Barriers	0
Number of Cement Barriers	0
<b>Unique Aspects of District (Geographical, Social, Political, Economical etc.)</b>	Gondia district was formed in 1999 after carving out of Bhandara district. Gondia experiences extreme variations in temperature with very hot summers and very cold winters and has an average rainfall more than 1200 mm. Gondia is also known as “ Rice City” as it is a rice –producing district and has about 250 rice mills, in its vicinity.


---

# Konkan Division Zilha Parishads

---



# Zilha Parishad Thane



<b>Revenue Division</b>		<b>Konkan</b>	
Name of Zilha Parishad	Thane, Zilha Parishad, Thane		
Establishment year of Zilha Parishad	1962		
Zilha Parishad Website	zpthane@maharashtra.gov.in		
Email ID.	ceo.zpthane@maharashtra.gov.in		
<b>Geographical Position</b>			
Geographical Location	Latitude - 18.42 North to 20.20 North Longitude - East 72.45 To 73.48 East		
Annual Rainfall	2293.4 mm		
Height from Sea Level( in Meters)	23 Meters		
Geographical Area (in Sq.k.m.)	Not Available		
<b>Transport</b>			
Nearest Distance of Transport Facilities From District Head Quarter	Name of Railway Station –Thane		
	Name of Airport – Ch.Shivaji international Airport		
	Name of National Highway -11 Km		
	Name of State Highway - 3 Km		
Distance of Major Cities from District Head Quarter	State HQ - Mumbai Distance - 39 Km		
	Divisional HQ - Konkan Bhavan Distance - 23 Km		
<b>Demographic Structure (2011)</b>			
Total Population	8070032		
Male	4319299		
Female	3750733		
Rural Population	1437862		
Rural Male	707918		
Rural Female	729944		
SC Population & Percentage	643111 (7.97%)		
ST Population & Percentage	424443 (5.26%)		
Growth Rate of Population	34.66		
Adult Sex Ratio	1000 Male : 868 FeMale		
Share in State Population	7.18 %		
Sex Ratio (0 to 6)	924		
Estimated Population of 2018	9400000		
Projected Population of 2050	16000000		
Total number of Voters (2018)	5888491		
<b>Administrative Structure (2018)</b>			
Number of Panchayat Samiti	5		
Number of Village Panchayats	430		
Number of Revenue Villages	908		

Number of Village Panchayat	Having 7 members –138 Having 9 members –132 Having 11 members –35 Having 13 members –11 Having 15 members –2 Having 17 members –11 Total number of V.Ps.-329 Total number of Group V.Ps -226	
Number of ZP Members	53	
Number of PS Members	106	
Number of SC Members	2	
Number of ST Members	14	
Number of OBC Members	15	
Number of Women Members	27	
Number of General Members	22	
Approved Staff Pattern of Zilha Parishad	CEO (IAS)- 1	
	State Employees Class-1-137 Class 2-83 Class 3-	
	ZP Employees Class 3 –6177 Class 4 -439	
<b>Financial Position (2018-19)</b>		
Annual Income of Z. P. (in crores)	54.11	
Annual Expenditure of Z.P. (in crores)	46.60	
Annual State Grant in Aids (in crores)	992.43	
Annual Central Grant in Aids (in crores)	28.34	
<b>Drinking Water (2018)</b>		
Number of Regional Water supply Schemes	15	
Number of Individual Water supply Schemes	384	
% of Households Having Drinking Water Facility Within their premises	80.8%	
<b>Education (2018)</b>		
Number Primary Schools	1331	
Number of Private Grant in Aid Schools	86	
Number of Private schools	0	
Number of Students	Boys	Girls
ZP Primary Schools	79472	41879
Private Grant in Aid Schools	15428	15391
Private Schools	45950	34976

Number of Teachers	Male Teachers	Female Teachers
ZP Primary Schools	1836	1860
Private Grant in Aid Schools	286	484
Private Schools	468	1491
Number of ZP Secondary Schools	2	
Number of Higher Secondary Schools	113	
Number of Students	Boys	Girls
ZP Secondary Schools	39	90
Higher Secondary Schools	41132	34728
Number of Teachers	Male Teacher	Female Teachers
ZP Secondary Schools	10	3
Higher Secondary Schools	717	870
Total literacy Rate (2011)	86.2%	
Health (2018)		
Number of Primary Health Centres	33	
Number of Primary Health Sub Centres	186	
Number of Ayurveda Dispensaries	1	
Number of Health Squad	5	
Number of Rural Hospitals	6	
Number of Mother & Child Care Centres	33	
Number of Post Delivery Service Centers	28	
Infant Mortality Rate (2010)	25	
Woman & Child Welfare (2018)		
	Boys	Girls
Number of childre( 0 to 6 years)	66482	64091
Number of Anganwadis	1596	
Number of Mini Anganwadis	258	
Agriculture (2018)		
Total Sown Area (in hectares)	<b>409186</b>	
Total Sown Area (Kharip)	77644	
Total Sown Area (Rabbi)	9051	
Animal Husbandry (2018)		
Number of Veterinary Dispensaries	65	
Total Number of Livestock	664502	
Public Works Department (2018)		
Total length of Roads with ZP	3100.029KM	
Other District Roads	640.395 KM	
Village Roads	2459.634 KM	

Minor Irrigation Dept. (2018)	
Number of Percolation Tanks	0
Number of KT weirs	15
Number of Storage Tanks	1
Number of Corner Barriers	7
Number of Cement Barriers	134
<b>Unique Aspects of District (Geographical, Social, Political, Economical etc.)</b>	The Thane district mainly constituting the Northern part of Konkan region has historical, social, financial as well as geographical importance. It has the Sahyadri ranges to the to the East and coastal area of the Arabian sea to the West. It extends from 72.45 to 73.48 degrees East longitude and 18.12 to 20.20 degrees North Latitude. As per census of 2010, the divided district has area of 4214 sq.km. I.e. 1.37% of the area of the state which makes it area wise 33 <sup>rd</sup> district.

# **Zilha Parishad Palghar**



<b>Revenue Division</b>		<b>Konkan</b>	
Name of District	Palghar		
Name of Zilha Parishad	Palghar, Zilha Parishad, Palghar		
Establishment year of Zilha Parishad	01/08/2014		
Zilha Parishad Website	www.zppalghar.gov.in		
Email ID.	gad2ppalghar@gmail.com		
<b>Geographical Position</b>			
Geographical Location	Latitude - 19.38 North to 19.38 North Longitude - 72.76 East to 72.76 East		
Annual Rainfall	2101		
Height from Sea Level( in Meters)	7		
Geographical Area (in Sq.k.m.)	5344		
<b>Transport</b>			
Nearest Distance of Transport Facilities From District Head Quarter	Name of Railway Station -Palghar		
	Name of Airport –Sahara		
	Name of National Highway-16 Km.		
	Name of State Highway-16 Km.		
Distance of Major Cities from District Head Quarter	State HQ- Mumbai Distance- 230 Km.		
	Divisional HQ- Konkan Bhavan Distance- 240 Km.		
<b>Demographic Structure (2011)</b>			
Total Population	3378489		
Male	1707121		
Female	1671368		
Rural Population	2990116		
Rural Male	1545779		
Rural Female	1444337		
SC Population & Percentage	86978 & 2.8%		
ST Population & Percentage	1118008 & 37.39%		
Growth Rate of Population	0.83		
Adult Sex Ratio	1000 Male : 918 Femals		
Share in State Population	3.01 %		
Sex Ratio (0 to 6)	962		
Estimated Population of 2018	3191140		
Projected Population of 2050	4786710		
Total number of Voters (2018)	17311077		
<b>Administrative Structure (2018)</b>			
Number of Panchayat Samiti	8		
Number of Village Panchayats	473		

Number of Revenue Villages	1008	
Number of Village Panchayat	Having 7 members –71 Having 9 members –146 Having 11 members –77 Having 13 members –37 Having 15 members –16 Having 17 members –23 Total number of V.Ps.-370 Total number of Group V.Ps -253	
Number of ZP Members	57	
Number of PS Members	144	
Number of SC Members	1	
Number of ST Members	36	
Number of OBC Members	15	
Number of Women Members	31	
Number of General Members	5	
Approved Staff Pattern of Zilha Parishad	CEO (IAS)- 1	
	State Employees Class-1-161 Class 2-139 Class 3-	
	ZP Employees Class 3 –7764 Class 4 -368	
<b>Financial Position (2018-19)</b>		
Annual Income of Z. P. (in crores)	45.74	
Annual Expenditure of Z.P. (in crores)	26.54	
Annual State Grant in Aids (in crores)	63.42	
Annual Central Grant in Aids (in crores)	1014.1	
<b>Drinking Water (2018)</b>		
Number of Regional Water supply Schemes	8	
Number of Individual Water supply Schemes	302	
% of Households Having Drinking Water Facility Within their premises	62 %	
<b>Education (2018)</b>		
Number Primary Schools	2109	
Number of Private Grant in Aid Schools	118	
Number of Private schools	352	
Number of Students	Boys	Girls
ZP Primary Schools	83456	85297
Private Grant in Aid Schools	22767	23751

Private Schools	100653	81392
Number of Teachers	Male Teachers	Female Teachers
ZP Primary Schools	4060	2452
Private Grant in Aid Schools	432	574
Private Schools	920	3284
Number of ZP Secondary Schools	33	
Number of Higher Secondary Schools	NIL	
Number of Students	Boys	Girls
ZP Secondary Schools	4442	5036
Higher Secondary Schools	NIL	NIL
Number of Teachers	Male Teacher	Female Teachers
ZP Secondary Schools	228	91
Higher Secondary Schools	NIL	NIL
Total literacy Rate (2011)	82 %	
<b>Health (2018)</b>		
Number of Primary Health Centres	46	
Number of Sub - Centres	312	
Number of Ayurveda Dispensaries	4	
Number of Health Squad	18	
Number of Rural Hospitals	9	
Number of Mother & Child Care Centres	0	
Number of Post Delivery Service Centers	0	
Infant Mortality Rate (2010)	--	
<b>Woman &amp; Child Welfare (2018)</b>		
	Boys	Girls
Number of children ( 0 to 6 years)	92188	79306
Number of Anganwadis	2579	
Number of Mini Anganwadis	604	
<b>Agriculture (2018)</b>		
Total Sown Area (in hectare)	469699	
Total Sown Area (Kharip)	108867	
Total Sown Area (Rabbi)	5520	
<b>Animal Husbandry (2018)</b>		
Number of Veterinary Dispensaries	85	
Total Number of Livestock	349804	
<b>Public works Department (2018)</b>		
Total length of Roads with ZP	5453.075	
Other District Roads	1153.705	
Village Roads	4299.370	

Minor Irrigation Dept. (2018)	
Number of Percolation Tanks	0
Number of KT weirs	0
Number of Storage Tanks	0
Number of Corner Barriers	0
Number of Cement Barriers	125
<b>Unique Aspects of District (Geographical, Social, Political, Economical etc.)</b>	<p><b>Geographical:</b> According to geographical structure the district generally falls in three departments.</p> <ol style="list-style-type: none"> <li>1. The first section of linear Sahyadri mountain is known by the name 'jangalapatti'. These mainly encompass of Jawhar, mokhada, Vikramgad talukas.</li> <li>2. The second section is known by 'bandarpatti'. These includes Vasai, Palghar, Dahanu talukas.</li> <li>3. The third section is known by the plain land. These include Wada taluka.</li> </ol> <p><b>Political:</b> PalgharLok Sabha constituency is one of the 48 LokSabhacstituencies of Maharashtra state in western India.</p> <p><b>Economical:</b> Palghar has India's first atomicpowerplant located at Tarapur. The industrial town of Boisar is also home to one of Maharashtra's largest industrial areas at Tarapur MIDC.</p>

# Zilha Parishad Raigad



<b>Revenue Division</b>		<b>Konkan</b>	
Name of District	Raigad		
Name of Zilha Parishad	Raigad, Zilha Parishad, Raigad		
Establishment year of Zilha Prishad	1962		
Zilha Parishad Website	www.zpraigad.maharashtra.gov.in		
Email ID.	ceozpraigad@gmail.com		
<b>Geographical Position</b>			
Geographical Location	Latitude - 17.51 North to 19.80 North Longitude - 72.51 East to 73.40 East		
Annual Rainfall	3884mm		
Height from Sea Level( in Meters)	0 Meter		
Geographical Area (in Sq.k.m.)	7162		
<b>Transport</b>			
Nearest Distance of Transport Facilities From District Head Quarter	Name of Railway Station - Pen		
	Name of Airport – Mumbai		
	Name of National Highway- 3km		
	Name of State Highway - 3km		
Distance of Major Cities from District Head Quarter	State HQ - Mumbai Distance - 107km		
	Divisional HQ- Konkan Bhavan Distance - 81km		
<b>Demographic Structure (2011)</b>			
Total Population	26,34,200		
Male	13,44,345		
Female	12,89,855		
Rural Population	1664005		
Rural Male	836996		
Rural Female	827009		
SC Population & Percentage	1, 34,952 (5.12%)		
ST Population & Percentage	3, 05,125 (11.58%)		
Growth Rate of Population	19.31%		
Adult Sex Ratio	1000 Male : 959 FeMale		
Share in State Population	2.34%		
Sex Ratio (0 to 6)	935		
Estimated Population of 2018	28,30,005		
Projected Population of 2050	54,62,277		
Total number of Voters (2018)	14,62,895		
<b>Administrative Structure (2018)</b>			
Number of Panchayat Samiti	15		
Number of Village Panchayats	806		

Number of Revenue Villages	1918	
Number of Village Panchayat	Having 7 members –363 Having 9 members – 265 Having 11 members – 112 Having 13 members – 40 Having 15 members – 10 Having 17 members – 16 Total number of V.Ps.-806 Total number of Group V.Ps - 480	
Number of ZP Members	59	
Number of PS Members	118	
Number of SC Members	2	
Number of ST Members	9	
Number of OBC Members	16	
Number of Women Members	27	
Number of General Members	32	
Approved Staff Pattern of Zilha Parishad	CEO (IAS)- 1	
	State Employees Class-1-270 Class 2- 117 Class 3-NA	
	ZP Employees Class 3 – 11226 Class 4 - 638	
<b>Financial Position (2018-19)</b>		
Annual Income of Z. P. (in crores)	82.73	
Annual Expenditure of Z.P. (in crores)	73.18	
Annual State Grant in Aids (in crores)	752.82	
Annual Central Grant in Aids (in crores)	25.75	
<b>Drinking Water (2018)</b>		
Number of Regional Water supply Schemes	13	
Number of Individual Water supply Schemes	243	
% of Households Having Drinking Water Facility Within their premises	73.9%	
<b>Education (2018)</b>		
Number Primary Schools	2748	
Number of Private Grant in Aid Schools	426	
Number of Private schools	498	
Number of Students	Boys	Girls
ZP Primary Schools	50275	53160
Private Grant in Aid Schools	49720	49465

Private Schools	88572	68050
Number of Teachers	Male Teachers	Female Teachers
ZP Primary Schools	4031	2953
Private Grant in Aid Schools	1637	1215
Private Schools	784	3351
Number of ZP Secondary Schools	0	
Number of Higher Secondary Schools	0	
Number of Students	Boys	Girls
ZP Secondary Schools	0	0
0	NIL	0
Number of Teachers	Male Teacher	Female Teachers
ZP Secondary Schools	0	0
Higher Secondary Schools	0	0
Total literacy Rate (2011)	83.9	
<b>Health (2018)</b>		
Number of Primary Health Centres	52	
Number of Primary Health Sub Centres	288	
Number of Ayurveda Dispensaries	0	
Number of Health Squad	2	
Number of Rural Hospitals	8	
Number of Mother & Child Care Centres	0	
Number of Post Delivery Service Centers	0	
Infant Mortality Rate (2010)	14	
<b>Woman &amp; Child Welfare (2018)</b>		
	Boys	Girls
Number of children ( 0 to 6 years)	79620	77012
Number of Anganwadis	2679	
Number of Mini Anganwadis	604	
<b>Agriculture (2018)</b>		
Total Sown Area (in hectares)	<b>201322</b>	
Total Sown Area (Kharip)	141200	
Total Sown Area (Rabbi)	21100	
<b>Animal Husbandry (2018)</b>		
Number of Veterinary Dispensaries	101	
Total Number of Livestock	383218	
<b>Public Works Department (2018)</b>		
Total length of Roads with ZP	5737.40km	
Other District Roads	1219.67km	
Village Roads	4517.70km	

Minor Irrigation Dept. (2018)	
Number of Percolation Tanks	36
Number of KT weirs	46
Number of Storage Tanks	9
Number of Corner Barriers	0
Number of Cement Barriers	57
<b>Unique Aspects of District (Geographical, Social, Political, Economical etc.)</b>	Elephant Cave, Raigad Fort, Shivthar Ghal, Alibag Magnetic Observatory, Karnala Bird Sanctuary
<b>The details of ZP member who has played significant role in Political / Social field at State or National level.</b>	Mr. Sunil Tatkare was Minister of Food and Civil Supplies in 2004 and after works in 2008, he became Energy minister and lastly he was Irrigation Minister in 2009.

# Zilha Parishad Ratnagiri



<b>Revenue Division</b>		<b>Konkan</b>	
Name of District	Ratnagiri		
Name of Zilha Parishad	Ratnagiri, Zilha Parishad, Ratnagiri,		
Establishment year of Zilha Prishad	1962		
Zilha Parishad Website	NA		
Email ID.	Ceozp.ratnagiri@maharashtra.gov.in		
<b>Geographical Position</b>			
Geographical Location	Latitude - 16.30 North to 18.04 North Longitude - 73.02 East To 73.52 East		
Annual Rainfall	3047mm		
Height from Sea Level( in Meters)	66 Meter		
Geographical Area (in Sq.k.m.)	8208 Sq.km.		
<b>Transport</b>			
Nearest Distance of Transport Facilities From District Head Quarter	Name of Railway Station - Ratnagiri		
	Name of Airport – Goa		
	Name of National Highway - 12		
	Name of State Highway - 0.5		
Distance of Major Cities from District Head Quarter	State HQ- Mumbai Distance- 370km		
	Divisional HQ- Belapur Distance- 320km		
<b>Demographic Structure (2011)</b>			
Total Population	1615069		
Male	761121		
Female	853948		
Rural Population	1351346		
Rural Male	630213		
Rural Female	721133		
SC Population & Percentage	66948 (4.15%)		
ST Population & Percentage	20374 (1.26%)		
Growth Rate of Population	4.82%		
Adult Sex Ratio	1000 Male : 1123 FeMale		
Share in State Population	1.44%		
Sex Ratio (0 to 6)	936.44		
Estimated Population of 2018	NA		
Projected Population of 2050	NA		
Total number of Voters (2018)	1233869		
<b>Administrative Structure (2018)</b>			
Number of Panchayat Samiti	9		
Number of Village Panchayats	845		

Number of Revenue Villages	1537	
Number of Village Panchayat	Having 7 members –508 Having 9 members – 258 Having 11 members – 56 Having 13 members – 10 Having 15 members – 7 Having 17 members – 6 Total number of V.Ps.- 845 Total number of Group V.Ps - 388	
Number of ZP Members	55	
Number of PS Members	110	
Number of SC Members	02	
Number of ST Members	01	
Number of OBC Members	15	
Number of Women Members	28	
Number of General Members	37	
Approved Staff Pattern of Zilha Parishad	CEO (IAS)- 1	
	State Employees Class-1-39 Class 2- 102 Class 3- 0	
	ZP Employees Class 3 – 10014 Class 4 - 544	
<b>Financial Position (2018-19)</b>		
Annual Income of Z. P. (in crores)	12.09	
Annual Expenditure of Z.P. (in crores)	15.02	
Annual State Grant in Aids (in crores)	876.54	
Annual Central Grant in Aids (in crores)	19.01	
<b>Drinking Water (2018)</b>		
Number of Regional Water supply Schemes	8	
Number of Individual Water supply Schemes	2026	
% of Households Having Drinking Water Facility Within their premises	60.5%^	
<b>Education (2018)</b>		
Number Primary Schools	2688	
Number of Private Grant in Aid Schools	30	
Number of Private schools	108	
Number of Students	Boys	Girls
ZP Primary Schools	40913	42453
Private Grant in Aid Schools	3578	3460

Private Schools	13080	9899
Number of Teachers	Male Teachers	Female Teachers
ZP Primary Schools	4806	2705
Private Grant in Aid Schools	62	83
Private Schools	337	507
Number of ZP Secondary Schools	416	
Number of Higher Secondary Schools	147	
Number of Students	Boys	Girls
ZP Secondary Schools	53806	49907
Higher Secondary Schools	21921	20239
Number of Teachers	Male Teacher	Female Teachers
ZP Secondary Schools	Nil	Nil
Higher Secondary Schools	Nil	Nil
Total literacy Rate (2011)	82.4%	
<b>Health (2018)</b>		
Number of Primary Health Centres	67	
Number of Primary Health Sub Centres	378	
Number of Ayurveda Dispensaries	0	
Number of Health Squad	0	
Number of Rural Hospitals	11	
Number of Mother & Child Care Centres	0	
Number of Post Delivery Service Centers	0	
Infant Mortality Rate (2010)	32	
<b>Woman &amp; Child Welfare (2018)</b>		
	Boys	Girls
Number of children ( 0 to 6 years)	48459	45779
Number of Anganwadis	2262	
Number of Mini Anganwadis	610	
<b>Agriculture (2018)</b>		
Total Sown Area (in hectares)	92281	
Total Sown Area (Kharip)	83281	
Total Sown Area (Rabbi)	9000	
<b>Animal Husbandry (2018)</b>		
Number of Veterinary Dispensaries	73	
Total Number of Livestock	1068075	
<b>Public Works Department (2018)</b>		
Total length of Roads with ZP	6966.71km	
Other District Roads	1307.04km	
Village Roads	5659.66km	

Minor Irrigation Dept. (2018)	
Number of Percolation Tanks	11
Number of KT weirs	31
Number of Storage Tanks	0
Number of Corner Barriers	0
Number of Cement Barriers	463
<b>Unique Aspects of District (Geographical, Social, Political, Economical etc.)</b>	<p>Ratnagiri District is situated on the Western coast of Maharashtra &amp; is an important District of Konkan Division.</p> <p>Ratnagiri district falls in 16.300to 18.040North Latitude &amp; 73.020 to 73.520 East Longitude geographical belt.</p> <p>Geographical Area of the District is 8208 Sq. Km. &amp; is about 2.70% of State's Geographical Area.</p> <p>Out Of the Total 720 Kms of Sea Shore of Maharashtra state Ratnagiri district alone has got 167 km of Sea shore.</p> <p>Raigad District is towards the north, Sindhudurg District towards south, Arabian sea towards west &amp; Sahyadri mountain ranges &amp; beyond that Kolhapur, Satara &amp; Sangli Districts are towards east of Ratnagiri District.</p> <p>Average annual Rainfall in the district is 4064 mm.</p> <p>Savitri, Vasishthi, Shastri, Jagbudi, Bav, Muchkundi &amp; Jaitapur are the main Rivers originating in Sahyadri mountain ranges &amp; flow westward towards the Arabian Sea.</p>
<b>The details of ZP member who has played significant role in Political / Social field at State or National level.</b>	<p>1) Mr. Bhalchandra Anant Sawant, Z. P. Member, Z.P. President, MLA, Hon. Minister, Maharashtra State.</p> <p>2) Mr. Bhaskarrao Bhaurao Jadhav, Z. P. Member, MLA, Hon. Minister, Maharashtra State.</p> <p>3) Mr. Govindrao Shavjirao Nikam, Z. P. Member, Z.P. President, MLA.</p> <p>4) Mr. Shivajirao Tulajirao Jadyar, Z. P. Member, MLA.</p> <p>5) Mr. Subhash Shantaram Bane, Z. P. Member, Z.P. President, MLA.</p>

6) Mr. Sanjayrao Vasantao Kadam,  
Z. P. Member, Z.P. Vice-President, MLA.

7) Mrs. Rashmi Rajendra Kadam,  
Z. P. Member, Z.P. President,  
Member, State Women Commission, Maharashtra.

# **Zilha Parishad Sindhudurg**



<b>Revenue Division</b>		<b>Konkan</b>	
Name of District	Sindhudurg		
Name of Zilha Parishad	Sindhudurg,Zilha Parishad, Sindhudurg		
Establishment year of Zilha Parishad	1981		
Zilha Parishad Website	www.zpsindhudurg.maharashtra.gov.in		
Email ID.	ceozp.sindhudurg@maharashtra.gov.in		
<b>Geographical Position</b>			
Geographical Location	Latitude - North 15.37 to 16.40 North Longitude - East 73.19 to 74.18 East		
Annual Rainfall	3205mm		
Height from Sea Level( in Meters)	22		
Geographical Area (in Sq.k.m.)	5207		
<b>Transport</b>			
Nearest Distance of Transport Facilities From District Head Quarter	Name of Railway Station -Oras		
	Name of Airport –Goa		
	Name of National Highway-2 Km		
	Name of State Highway-3.50Km		
Distance of Major Cities from District Head Quarter	State HQ- Mumbai Distance- 512.8 Km		
	Divisional HQ- Konkan Bhavan Distance-477.2 Km		
<b>Demographic Structure (2011)</b>			
Total Population	849651		
Male	417332		
Female	432319		
Rural Population	742645		
Rural Male	363268		
Rural Female	379377		
SC Population & Percentage	55586 (6.54%)		
ST Population & Percentage	6976 (0.82%)		
Growth Rate of Population	-2.21		
Adult Sex Ratio	1000 Male : 1036 FeMale		
Share in State Population	0.76%		
Sex Ratio (0 to 6)	922		
Estimated Population of 2018	903513		
Projected Population of 2050	1135577		
Total number of Voters (2018)	651605		
<b>Administrative Structure (2018)</b>			
Number of Panchayat Samiti	8		
Number of Village Panchayats	429		

Number of Revenue Villages	748	
Number of Village Panchayat	Having 7 members –241 Having 9 members –140 Having 11 members –32 Having 13 members –7 Having 15 members –6 Having 17 members –3 Total number of V.Ps.-429 Total number of Group V.Ps -148	
Number of ZP Members	50	
Number of PS Members	100	
Number of SC Members	3	
Number of ST Members	0	
Number of OBC Members	14	
Number of Women Members	25	
Number of General Members	33	
Approved Staff Pattern of Zilha Parishad	CEO (IAS)- 1	
	State Employees Class-1-42 Class 2-185 Class 3-0	
	ZP Employees Class 3 –6229 Class 4 -477	
<b>Financial Position (2018-19)</b>		
Annual Income of Z. P. (in crores)	19.37	
Annual Expenditure of Z.P. (in crores)	17.44	
Annual State Grant in Aids (in crores)	613.52	
Annual Central Grant in Aids (in crores)	11.36	
<b>Drinking Water (2018)</b>		
Number of Regional Water supply Schemes	2	
Number of Individual Water supply Schemes	751	
% of Households Having Drinking Water Facility Within their premises	30.7%	
<b>Education (2018)</b>		
Number Primary Schools	1442	
Number of Private Grant in Aid Schools	21	
Number of Private schools	2	
Number of Students	Boys	Girls
ZP Primary Schools	19907	19634
Private Grant in Aid Schools	828	759

Private Schools	462	356
Number of Teachers	Male Teachers	Female Teachers
ZP Primary Schools	1972	1895
Private Grant in Aid Schools	16	47
Private Schools	2	27
Number of ZP Secondary Schools	0	
Number of Higher Secondary Schools	74	
Number of Students	Boys	Girls
ZP Secondary Schools	27027	24364
Higher Secondary Schools	11485	11236
Number of Teachers	Male Teacher	Female Teachers
ZP Secondary Schools	1625	592
Higher Secondary Schools	366	198
Total literacy Rate (2011)	86.5%	
<b>Health (2018)</b>		
Number of Primary Health Centres	38	
Number of Primary Health Sub Centres	249	
Number of Ayurveda Dispensaries	9	
Number of Health Squad	9	
Number of Rural Hospitals	11	
Number of Mother & Child Care Centres	0	
Number of Post Delivery Service Centers	11	
Infant Mortality Rate (2010)	30	
<b>Woman &amp; Child Welfare (2018)</b>		
	Boys	Girls
Number of children( 0 to 6 years)	20778	20082
Number of Anganwadis	1243	
Number of Mini Anganwadis	345	
<b>Agriculture (2018)</b>		
Total Sown Area (in hectares)	<b>503950</b>	
Total Sown Area (Kharip)	57400	
Total Sown Area (Rabbi)	12000	
<b>Animal Husbandry (2018)</b>		
Number of Veterinary Dispensaries	77	
Total Number of Livestock	244228	
<b>Public Works Department (2018)</b>		
Total length of Roads with ZP	6592.76 Km	
Other District Roads	694.600 Km	
Village Roads	5198.16Km	

<b>Minor Irrigation Dept. (2018)</b>	
Number of Percolation Tanks	10
Number of KT weirs	0
Number of Storage Tanks	77
Number of Corner Barriers	620
Number of Cement Barriers	30
<b>Unique Aspects of District (Geographical, Social , Political , Economical etc.)</b>	<p>i) The main Sahyadri with its their plateau scarps and hilly buttresses (Hilly Sahyadri Region),</p> <p>ii) The low level lateritic plateau (the Central zone or Valati),and</p> <p>iii) The riverine and estuarine leveled surfaces. (Coastal zone orKhalati).</p> <p>Kunkeshwar Temple</p> <p>Kunkeshwar Temple, an ancient Shiva Temple is located inKunkeshwar village, 14 Kms from Devgad town. A pristine beach with a verylong stretch of seashore and white sand adds to the beauty of temple</p> <p>Surroundings.This beautiful temple near beach has alluring architecture with reminiscent of South Indian style of temple architecture. Yadav Kingsbuilt this temple in 1100 A. D. Chhatrapati Shivaji Maharaj who rejuvenated this temple many times was a frequent visitor to this temple.</p>
<b>The details of ZP member who has played significant role in Political / Social field at State or National level.</b>	<p>1.Shri. Shankar Kambli -represented Vidhansabha</p> <p>2. Shri. Parshuram Uparkar- represented Vidhan Parishad</p> <p>3.Shri. Rajan Teli- represented Vidhan Parishad.</p> <p>4. Shri. Kamal Parulekar- Awardee - samajik krutadnyata nidi Maharashtra S.M.Joshi karyakarta purskar</p>



## State Election Commission

First Floor, New Administrative Building, Hutatma Rajguru Chowk, Madam Cama Road, Mumbai-32.

E-mail- [stateelectioncommission@gmail.com](mailto:stateelectioncommission@gmail.com) / [sec.mh@gov.in](mailto:sec.mh@gov.in)

Website- <https://mahasec.maharashtra.gov.in> Blog : <https://mahasecnews.blogspot.in>



022 22046909



[sec.mh@gov.in](mailto:sec.mh@gov.in) / [mahasecpro@gmail.com](mailto:mahasecpro@gmail.com)



<https://mahasec.maharashtra.gov.in>



<https://mahasecnews.blogspot.in>



<https://www.instagram.com/maharashtrasec>



<https://www.facebook.com/MaharashtraSEC>



<https://www.twitter.com/maharashtrasec>



<https://www.youtube.com/channel/UCBecPYpVQš1P8-ZqMUIG-1w>